

CODE NO. 2670
DES. NO. 63150

FEDERAL ROAD REGION NO.	STATE	PROJECT NO.	FISCAL YEAR	SHEET NO.	TOTAL SHEETS
5	IND.	ST-9971(J)	1990	1	36

DESIGN DATA		
A.D.T. (1986)	33,640	V.P.D.
A.D.T. (2009) PROJECTED	44,883	V.P.D.
D.H.V. (2009)	4,039	V.P.H.
DIRECTIONAL DISTRIBUTION		40 %
TRUCKS	D.H.V. 6%	A.D.T. 9 %
DESIGN SPEED		40 M.P.H.
ACCESS CONTROL		NONE

INDIANA
DEPARTMENT OF TRANSPORTATION

RIGHT OF WAY PLANS OF PROPOSED
STATE HIGHWAY
PROJECT NO. ST-9971

() P.E.
(J) R/W
() CONST.
() UTIL.

BEGINNING AT A POINT APPROXIMATELY 23 FEET NORTH AND 1,323.38 FEET EAST OF THE NORTHWEST CORNER OF SECTION 36, TOWNSHIP 38 NORTH, RANGE 2 EAST AND EXTENDING NORTHERLY A DISTANCE OF APPROXIMATELY 18,880.14 FEET TO THE INDIANA - MICHIGAN STATE LINE WHICH POINT LIES ON THE NORTH LINE OF FRACTIONAL SECTION 12, TOWNSHIP 38 NORTH, RANGE 2 EAST, AT A POINT APPROXIMATELY 1,349.70 FEET EAST OF THE NORTHWEST CORNER OF SAID FRACTIONAL SECTION 12; ALL IN ST JOSEPH COUNTY, INDIANA.

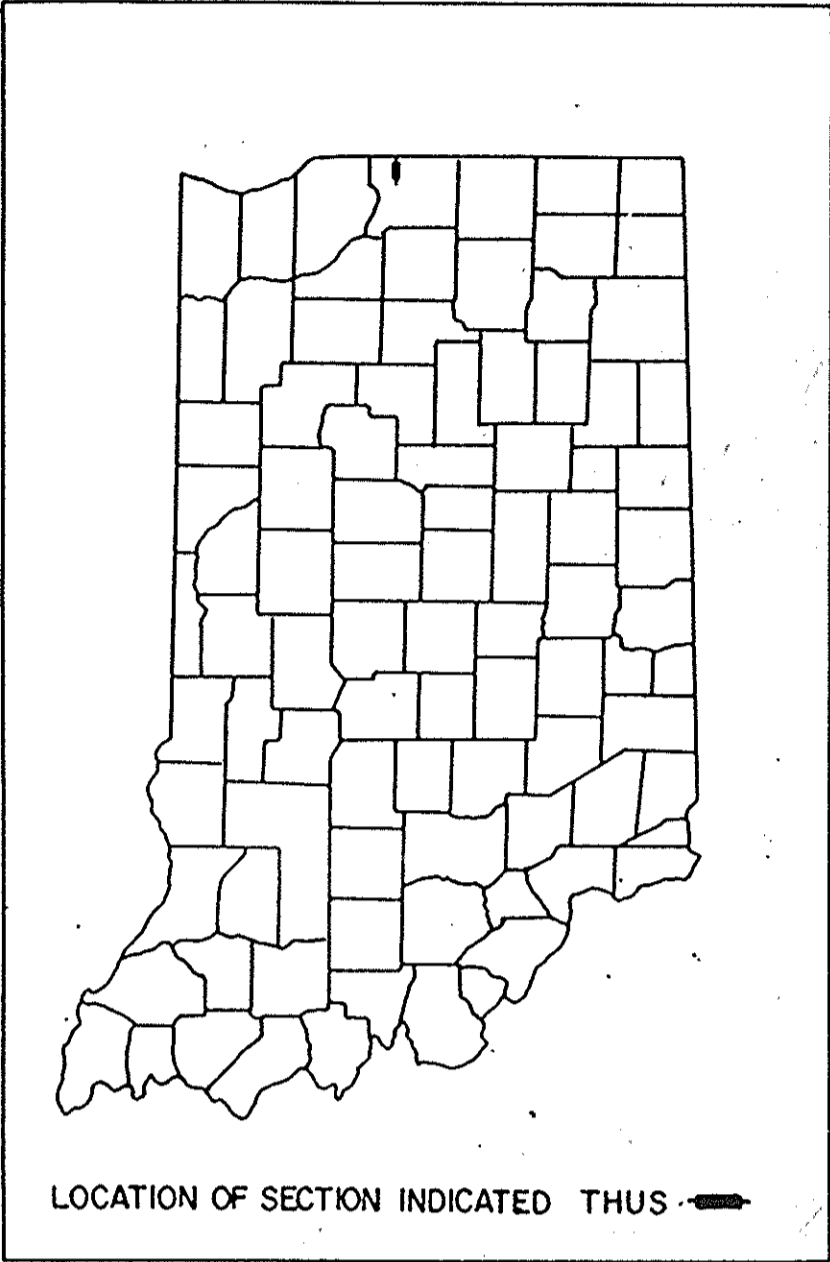
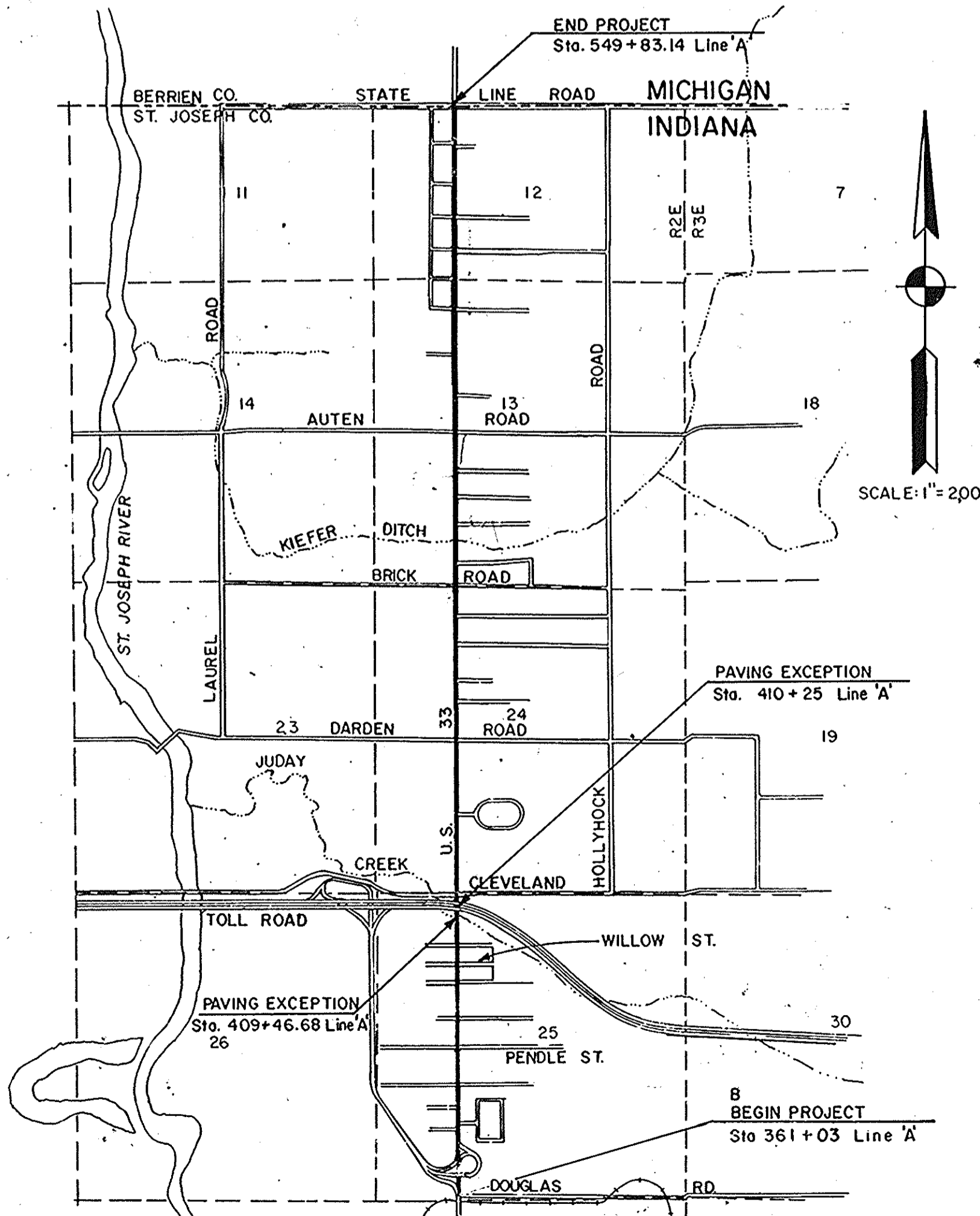
GROSS LENGTH:- 3.576 MI.

NET LENGTH:- 3.565 MI.

SCALES:-

PLAN { LONG:- 1"= 50' } PROFILE { HORIZ:- 1"= 50' }
{ TRANS:- 1"= 50' } { VERT:- 1"= 5' }

MAX. GRADE + 3.60 %



FOR MAINTENANCE OF TRAFFIC,
SEE DETAIL SHEET NO'S. 4, 5 & 6

THESE PLANS PREPARED
BY
COLE ASSOCIATES INC.
ENGINEERS-ARCHITECTS
SOUTH BEND, INDIANA

INDIANA DEPARTMENT OF HIGHWAYS
STANDARD SPECIFICATIONS DATED 1988
TO BE USED WITH THESE PLANS

REGISTERED PROFESSIONAL ENGINEER
STATE OF INDIANA NO. _____
DATE _____

LOCATION MAP
ST. JOSEPH COUNTY

SECTION LEADER
RECOMMENDED FOR APPROVAL _____

ROAD ENGINEER
RECOMMENDED FOR APPROVAL _____

ENGINEER OF LAND ACQUISITION
RECOMMENDED FOR APPROVAL _____

CHIEF, DIVISION OF LAND ACQUISITION
APPROVED _____

FEDERAL HIGHWAY ADMINISTRATION
DEPARTMENT OF TRANSPORTATION
APPROVED _____

DIVISION ADMINISTRATOR _____ DATE _____

ROAD FILE:-

PROJECT NO.	LINE	SHEET NO.	TOTAL SHEETS	FILE
ST-9971 (J)	A	1	36	

DES. NO. 63150

JULY 1981

FEDERAL ROAD REGION NO.	STATE	PROJECT NO.	FISCAL YEAR	SHEET NO.	TOTAL SHEETS
5	IND	ST-9971(J)	1990	3	36

FEDERAL ROAD REGION NO.	STATE	PROJECT NO.	FISCAL YEAR	SHEET NO.	TOTAL SHEETS
5	IND	ST-9971(J)	1990	3	36

PARCEL NUMBER	GRANTOR	CENTER LINE	STATION FROM TO	PLAN SHEET	BRIDGE	TOTAL AREA	R/V OF EXISTING	NAT OF EXISTING TTL	LAND/RIGHTS ACQUIRED	L.A. CODE	DATE	RESIDUE AREA	BLD
1	STATE OF INDIANA	ELIM.	410 410	8+48		49.5045F	1.9155F	FS	4465F	A=	02/03/95	47.1435F	
2	MACHOYIAK, JAMES R. ET UX.	A	410 410	8+48				TE	6855F		02/670		
2 A		A	410 410	8+48									
3	ZIKER, MORTON	A	380 381	6		24.4975F	8.1805F	FS	505F	A=		16.2675F	
4	CATANZARITE, CATHY	A	381 382	6+47		20.9445F	6.3505F	FS	505F	A=		14.5445F	
5	LEONAKIS, PHYLLIS K.	A	384 385	6+47		21.5255F	2.3925F	FS	605F	A=		19.0735F	
6	SCHAFFER, NELSON C.	A	380 381	6+47		16.5005F	2.4005F	FS	505F	A=		14.0505F	
7	BOB EVANS FARMS, INC.	A	378 380	6+47		1.595AC	0.257AC	FS	0.001AC	A=		1.337AC	
8	KOUROUBETES, MILTON	A	386 387	7+47		19.6265F	3.1915F	FS	1505F	A=		16.2855F	
9	GAFFILL PROJECTS, INC.	A	387 388	7+47		8.7125F	1.5845F	FS	2505F	A=		6.8785F	
9 A		A	387 388	7+47				SP LEASEHOLD					
10	MOHN, DONALD	A	397 398	7+47		14.7485F	9.405F	FS	505F	A=		13.7585F	
10 A		A	397 398	7+47				SP CONTR. SALE					
11	ROSKUSKI, JOSEPH R. ET UX.	A	398 399	7+47		22.3545F	2.7945F	FS	2005F	A=		19.3535F	
11 A		A	398 400	7+47		22.2775F	2.7845F	FS	2935F	A=		19.2005F	
12	VIGGERS, NORMAN L.	A	400 401	7+47		14.0005F	1.4005F	FS	385F	A=		12.5625F	
12 A		A	399 400	7+47				TE	905F				
12 B		A	399 400	7+47				TE	6675F				
13	ROSKUSKI, JOSEPH R., ET UX	A	401 402	8+47				SP CONTR. SALE					
13 A		A	401 403	8+47				SP CONTR. SALE					
13 B		A	401 402	8+47				SP CONTR. SALE					
13 C		A	401 403	8+47				SP CONTR. SALE					
14	HOLIDAY PACIFIC PARTNER	A	407 410	8+48		6.705AC	0.334AC	FS	0.012AC	A=		6.359AC	
14 A		A	407 410	8+48				TE	0.044AC				
14 B		A	407 408	8+48				TE	0.150AC				
15	SHREE AMBE, INC.	A	385 385	6+47		6.316AC	0.297AC	FS	0.001AC	A=		6.018AC	
16	HOSTETLER, ROBERT L	ELIM.	07/31/1992										
17	BIG C LUMBER CO., INC.	A	390 391	7+47		25.6005F	3.2005F	FS	605F	A=		7.5875F 14.5505F	
17 A		A	390 391	7+47				FS	1135F				
17 B		A	391 392	7+47				FS	505F				
17 C		A	391 392	7+47				TE	4505F				
18	B & R OIL COMPANY, INC.	A	385 387	7+47		39.2045F	10.2905F	FS	605F	A=		28.8545F	
19	LESNIAK, GLENN ESTATE	A	387 388	7+47		7.0355F	1.3405F	FS	2305F	A=		5.4655F	
20	VFW CLAY TWP POST 624	A	392 393	7+47		32.4195F	14.1605F	FS	505F	A=		18.2095F	
20 A		A	392 393	7+47				TE	3505F				
21	MYERS, HELEN L. ET AL.	A	404 405	8+48		1.002AC	0.073AC	FS	0.001AC	A=		0.928AC	
22	DOBSON, BARBARA V	A	408 410	8+48		0.825AC	0.173AC	FS	0.652AC	A=		ELIM.	
22 A		ELIM.	04/06/1994										
22S1	KERAMIDA ENVIRONMENTAL, INC.	A	408 410	8+48				FS					
23	BENNETT, RICHARD	A	389 390	7+47		1.377AC	0.121AC	FS	0.001AC	A=		1.255AC	
24	GARDNER, ARNOLD H ET UX	A	392 392	7+47		32.4415F		FS	505F	A=		32.3315F	
25	GRABER, ELMER R.	A	404 404	8+48		17.8505F		FS	2385F	A=		17.6125F	
25 A		ELIM.	04/22/1993										
26	MATTHEOS, PETE	A	405 405	8+47		0.694AC	0.209AC	FS	0.003AC	A=		0.482AC	
27	INDIANA TOLL ROAD COMM	ELIM.	11/04/1992										
28	ST JOSEPH CO. BD. COMM.	A	415 416	8+48		18.1875F	9.8565F	FS	5975F	A=		7.7345F	
28 A	PRUDENTIAL GROUP, INC.	ELIM.	09/30/1992			2.329AC	0.096AC			A=		2.233AC	
29		ELIM.	10/11/1992										
29 B		A	415 416	8+48				TE	0.011AC				
29 C		A	420 421	8+48				TE	0.013AC				
30	KONDOR, RUDY E. ET UX.	A	417 419	9+50		1.030AC	0.121AC	FS	0.001AC	A=		0.908AC	
31	ADAMI-SAENGER PARTNERSHIP NUMBER 1	A	437 437			8.9295F		FS	605F				
32	APEX PROPERTIES, INC.	A	439 440	10+49		26.5565F		FS	1355F	A=		26.4215F	
33	DIOCESE OF FT WAYNE &	A	443 444	10+11+49		6.323AC	0.128AC	FS	0.001AC	A=		6.194AC	
33 A		A	4+3 444	10+11+49				TE	0.018AC				
33 B		A	445 446	10+11+49				TE	0.003AC				
34	S & A PROPERTIES CORP	ELIM.	09/30/1992										
35	KEULTJES, HENRY J. ET AL.	A	440 441	10+49		41.3115F	13.5155F	FS	1055F	A=		27.6915F	
36	BONNIE DOON ICE CREAM	A	443 444	10+49		1.607AC	0.230AC	FS	0.001AC	A=		1.376AC	
37	VAGGONER'S FUEL CO, INC	A	460 461	11+12+49		33.6005F		FS	605F	A=		33.5405F	
38	KRAMLICH, MILTON R	A	474 475	12+50		UNKNOWN	UNKNOWN	FS	0.017AC	A=		UNKNOWN	
38 A		A	477 478	13+50		UNKNOWN	UNKNOWN	TE	0.007AC				
39	NORVEST BANK INDIANA	A	478 480	13+50		UNKNOWN	UNKNOWN	FS	0.001AC	A=		UNKNOWN	
40	MALINOVSKI, RAYMOND ET UX.	A	489 490	13+51		35.0005F	2.8005F	FS	605F	A=		32.1405F	
40 A		A	488 489	13+51				TE	2605F				
41	VAN BELLE, THOMAS	A	491 493	14+51		21.9605F		FS	4805F	A=		4.4805F	
41S1	VAN BELLE, THOMAS	A	491 493	14+51				FS					
42	HALEY, GEORGE M ET AL	A	493 496	14+51		1.000AC	0.110AC	FS	1205F	A=		0.878AC	
43	CHANDLER, MABEL N	A	496 498	14+51		2.703AC	0.074AC	FS	0.001AC	A=		2.628AC	
44	MOCK, F EUGENE ET UX	A	499 502	14+51		4.271AC	0.286AC	TE	0.007AC	A=		3.985AC	
45	LESLIE CORPORATION	A	493 495	13+14+51		19.8005F		FS	1205F	A=		19.6805F	
46	MARATHON PETROLEUM CO	A	493 495	14+51		49.1585F	14.6445F	FS	7275F	A=		33.7875F	
47	SUMMIT BANK	A	496 497	14+51		102.8265F	13.1925F	FS	605F	A=		88.4745F	
47 A		A	499 500	14+51				FS	1.1005F				
47 B		ELIM.	09/15/1992										
47 C		A	497 500	14+51				TE	2.8905F				
48	ARNOLD, JACK	A	499 500	14+51		65.1405F	4.0005F	FS	505F	A=		33.9505F 27.1405F	
49	ARNOLD, JACK ET UX	A	501 501	14+51		30.0005F	4.0005F	TE	3005F	A=		26.0005F	
50	SHAUL, DAVID A.	A	507 508	14+51		90.5475F	18.0145F	FS	1505F	A=		72.3835F	
50 A		A	507 508	14+51				TE	6005F				
51	SHAUL, GARY B. ET UX	A	512 513	15+52		1.733AC		FS	0.001AC	A=		1.732AC	
51 A		A	511 512	15+52				TE	0.007AC				
52	PETERSON, GLENN E ET UX	ELIM.	09/30/1992										

REV 2-14-76

FEDERAL ROAD REGION NO.	STATE	PROJECT NO.	FISCAL YEAR	SHEET NO.	TOTAL SHEETS
5	IND.	ST-9971 (J)	1990	3A	36

FEDERAL ROAD REGION NO.	STATE	PROJECT NO.	FISCAL YEAR	SHEET NO.	TOTAL SHEETS
5	IND.	ST-9971 (J)	1990	3A	36

COUNT - 2610

DATE: 02/03/95

PARCEL LISTING FOR LAND ACQUISITION
INDIANA DEPARTMENT OF TRANSPORTATION
PROJECT ST-9971 (J)

RVTB1101 ROAD US-33

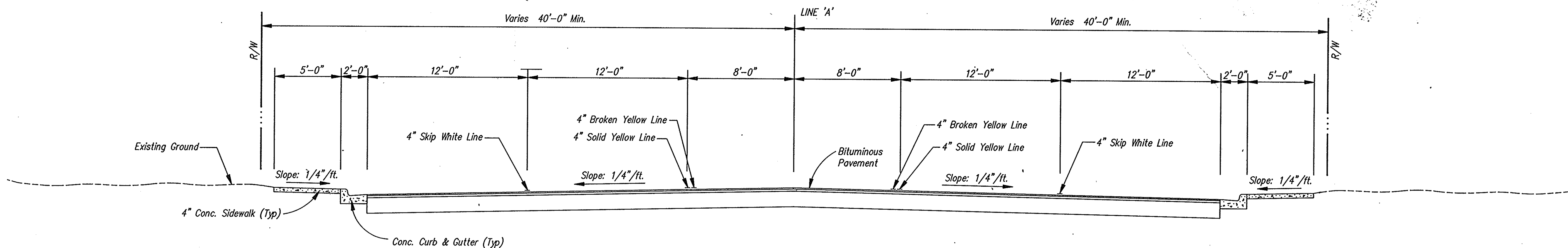
COUNTY ST. JOSEPH

L.A. CODE 02670

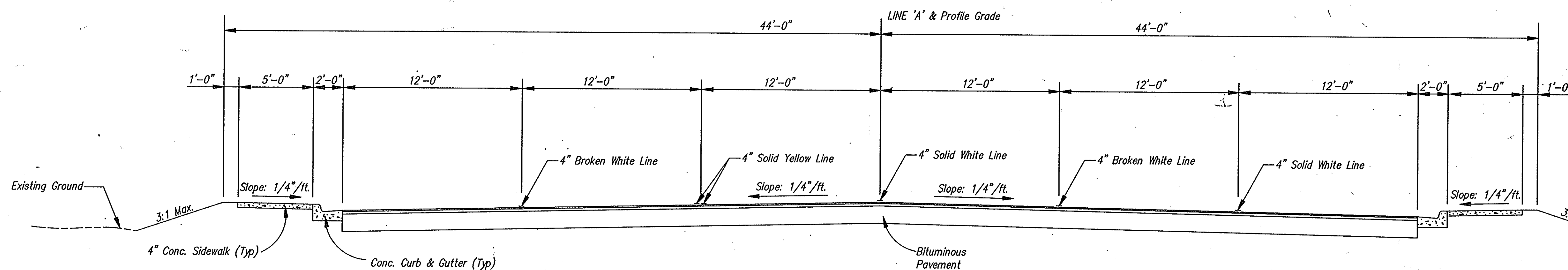
PARCEL NUMBER	GRANTOR	CENTER LINE	STATION FROM TO	PLAN SHEET	BRIDGE	TOTAL AREA	R/W EXISTING	NAT OF LAND/RIGHTS ACQUIRED	RESIDUE AREA	BLD
53	BROOKS, JERRY L ET UX	A	525	526	16+52	26.850SF		FS	50SF	A= 26.800SF
53 A		A	526	527	16+52		TE	350SF		
54	SHAUL, DAVID A ET AL	A	529	530	16+52	62.920SF		FS	60SF	A= 62.860SF
55	WEDGEWOOD PARK SHOPPING	A	542	543	17+53	3.408AC		FS	0.001AC	A= 3.407AC
56	LILLIE, MARK D., ET UX	A	543	544	17+53	17.050SF		FS	50SF	A= 17.000SF
57	KUBIAK, WILLIAM E. ET UX.	A	549	550	17+53	0.530AC		FS	0.001AC	A= 0.529AC
58	UNIV. OF NOTRE DAME	A	373	375	5+ 6+ 7	UNKNOWN		FS	0.013AC	A= UNKNOWN
58 A		A	362	363	5+ 6+ 7		TE	0.002AC		
58 B		A	364	364	5+ 6+ 7		TE	0.002AC		
58 C		A	373	374	5+ 6+ 7		TE	0.080AC		
59	AMERICAN MUFFLER CORP.	A	372	373	6+46	28.417SF		FS	50SF	A= 26.557SF
59 A		A	373	375	6+46		TE	1.820SF		
60	AMOCO OIL COMPANY					UNKNOWN		FS	50SF	
60 A							TE	1.460SF		
61	BRESSLER, D. ET AL.	A	368	369	5+46	12.665SF		TE	411SF	A= 10.169SF
62	SHELL OIL CO. INC.	A	370	371	5+46	25.329SF		TE	550SF	A= 24.238SF
63	SHONEY'S, INC.	ELIM.	09/30/1992							
64	SIGNATURE XII LTD	A	376	378	6+46	112.820SF		TE	1,742SF	A= 111.078SF
65	BILL KNAPP PROPERTIES	A	377	379	6+46	1.500AC		TE	0.011AC	A= 1.500AC
66	FAGEN, R. LEE	A	392	393	7+47	8.800SF		TE	550SF	A= 7.700SF
67	LINDZY, RICHARD	A	392	393	7+47	22.431SF		TE	960SF	A= 22.431SF
68	STULL, JEAN, ET AL	A	391	394	7+47	6.480SF		TE	240SF	A= 5.520SF
68 A		A	391	394	7+47		TE	240SF		
69	MILLER, PAULA P.	A	394	394	7+47	15.487SF		TE	574SF	A= 13.193SF
70	SOUTH BEND HIGHLAND CEM	A	394	395	7+47	26.460SF		TE	390SF	A= 22.540SF
71	CLAY TWP POST 624 VFW	A	393	394	7+47	14.160SF		TE	660SF	A= 10.960SF
72	SOUTH BEND VENTURE	A	394	395	7+47	4.192AC		TE	0.066AC	A= 3.912AC
73	LANDESMAN, CHARLES ET UX.	A	402	403	8+47	13.300SF		TE	700SF	A= 11.900SF
74	AMERICA'S BEST INNS, INC	A	401	403	8+47	1.997AC		TE	0.001AC	A= 1.833AC
75	GRABER, ELMER R ETAL	A	402	403	8+47	36.960SF		TE	1,320SF	A= 36.960SF
76	DOV, LESLIE M.	A	405	406	8+48	37.342SF		TE	6,386SF	A= 30.956SF
77	RAMBEND REALTY CORP.	A	419	420	9+48	9.969AC		TE	0.026AC	A= 9.848AC
78	AZAR, ALEXANDER ET AL.	A	420	422	9+48	1.371AC		TE	0.025AC	A= 1.215AC
79	DUNFEE, WILLIAM H.	A	422	423		30.157SF		TE	1,845SF	A= 26.717SF
80	HUSS, CHRISTOPHER ET AL.	A	423	424		36.526SF		TE	1,800SF	A= 36.526SF
81	BUDGETEER MOTOR INN	A	422	424	9+48	81.388SF		TE	3,015SF	A= 78.373SF
82	BENDAN PROPERTIES	A	424	425	9+48	79.952SF		TE	1,507SF	A= 78.445SF
83	R.I.C. PROPERTIES LTD.	A	424	426	9+48	55.080SF		TE	2,250SF	A= 55.080SF
84	SOUTH BEND PARTNERS	A	425	426	9+48	122.350SF		TE	4,522SF	A= 117.828SF
84 A		A	426	427	9+48		TE	700SF		
85	MCDONALD'S CORPORATION	A	431	432	9+10+48	2.038AC		TE	0.009AC	A= 1.804AC
85 A		A	432	433	9+10+48		TE	0.019AC		
86	V M ENTERPRISES, INC.	A	433	435	10+48	1.117AC		TE	0.036AC	A= 1.081AC
87	PERLIN, BERNARD	ELIM.	09/30/1992							
88	MOTEL 6 OPERATING L; P.	ELIM.	09/30/1992							
89	ZAPPPIA, JOSEPH M. ET UX	ELIM.	09/30/1992							
90	ETHAN ASSOCIATES	A	450	451	11+49	3.466AC		TE	0.275AC	A= 3.191AC
90 A		A	452	453	11+49		TE	0.009AC		
91	VAVUL, THOMAS S.	A	453	454	11+49	2.461AC		TE	0.053AC	A= 2.319AC
92	S&T REALTY CO.	A	459	460	12+50	48.960SF		TE	1,000SF	A= 48.960SF
93	KOVACEVICH, SAMUEL ET AL.	A	462	463	12+50	1.169AC		TE	0.034AC	A= 1.135AC
94	WEIS AUTO BODY SHOP	A	462	463	12+50	1.330AC		TE	0.115AC	A= 1.215AC
95	KFC OF CALIFORNIA, INC.	A	463	464		1.967AC		TE	0.046AC	A= 1.788AC
96	MARKVARD, HAROLD ET UX.	A	468	469	12+50	38.825SF		TE	12,490SF	A= 26.335SF
97	NORVEST BANK	A	468	469	12+50	43.457SF		TE	3,010SF	A= 40.447SF
98	FERRELL, JAMES H.	A	472	473	12+50	29.875SF		TE	300SF	A= 29.875SF
99	NORVEST BANK TRUST	A	472	473	12+50	5.000AC		TE	0.400AC	A= 4.600AC
100	JURGENSON, DAVID ET UX.	A	480	481	12+51	20.230SF		TE	2,800SF	A= 17.430SF
101	OSOVSKI, MICHAEL P ET UX	A	484	485	13+50	42.700SF		TE	1,400SF	A= 41.300SF
102	TWO BROTHERS PART.	A	488	489	13+51	1.688AC		TE	0.165AC	A= 1.523AC
103	HALLE-VON VOIGTLANDER	A	490	491	13+51	35.000SF		TE	2,800SF	A= 32.200SF
104	LESLIE CORPORATION	A	489	490		11.100SF		TE	390SF	A= 11.100SF
105	RUMPF, ROBERT E. JR.	A	502	503	14+51	87.192SF		TE	5,200SF	A= 81.992SF
105 A		A	502	503	14+51		TE	540SF		
106	JOO, MICHAEL J. ET UX.	A	509	510	15+52	1.359AC		TE	0.147AC	A= 1.212AC
107	SHAUL, GARY B.	A	510	511	15+52	1.826AC		TE	0.147AC	A= 1.679AC
108	T.B.S. LEASING CO.	A	516	517	15+52	24.400SF		TE	1,350SF	A= 24.400SF
109	SHAUL, DAVID & JAMES	A	519	519	15+52	8.916AC		TE	0.010AC	A= 8.322AC
110	SHAUL, JOHN A. ET UX.	A	527	528	16+52	19.500SF		TE	520SF	A= 19.500SF
111	COOREMAN, STEVE A.	ELIM.	02/02/1993							
112	EDWARDS, ROBERT M., SR., TRUST.	A	407	408	8+48	47.328SF		TE	7,888SF	A= 39.440SF
113	LILLIE, MARK D. & CAROL	A	514	515	15+52	28.650SF		FS	200SF	A= 28.450SF
114	SISTERS OF THE HOLY CROSS, INC.					0.110AC		FS	0.008AC	A= 0.050AC
115	PRUDENTIAL GROUP, INC.	A	415	416		5.273AC		FS	0.273AC	A= 4.981AC
115 A		A	417	418			FS	0.001AC		
116	FRANK, WILLIAM R.	A	510	511	15+52	111.219SF		FS	60SF	A= 99.159SF
116 A		A	512	513	15+52		TE	2,700SF		

Y IN THE BRIDGE COLUMN INDICATES THE PARCEL IS PARTIALLY OR COMPLETELY WITHIN THE LIMITS OF A BRIDGE PROJECT.
Y IN THE BLD COLUMN INDICATES A BUILDING TO BE REMOVED IS PARTIALLY OR COMPLETELY WITHIN THE R/W REQUIRED.
SP = SPECIAL INSTRUMENT FOR CLEARING SPECIAL INTERESTS (OC DEED, SPECIAL R/W GRANT, RELEASE OF LEASEHOLD, ETC.)
FS = FEE SIMPLE TITLE
TE = TEMPORARY R/W

FEDERAL ROAD REGION NO.	STATE	PROJECT NO.	FISCAL YEAR	SHEET NO.	TOTAL SHEETS
5	IND.	ST-9971 (J)	1990	4	



US 33
 Sta. 360+55 to Sta. 409+26 Line 'A'
 Sta. 413+02.5 to Sta. 549+83.14 Line 'A'



US 33
 Sta. 411+25.5 to Sta. 413+02.5 Line 'A'

TYPICAL CROSS SECTION

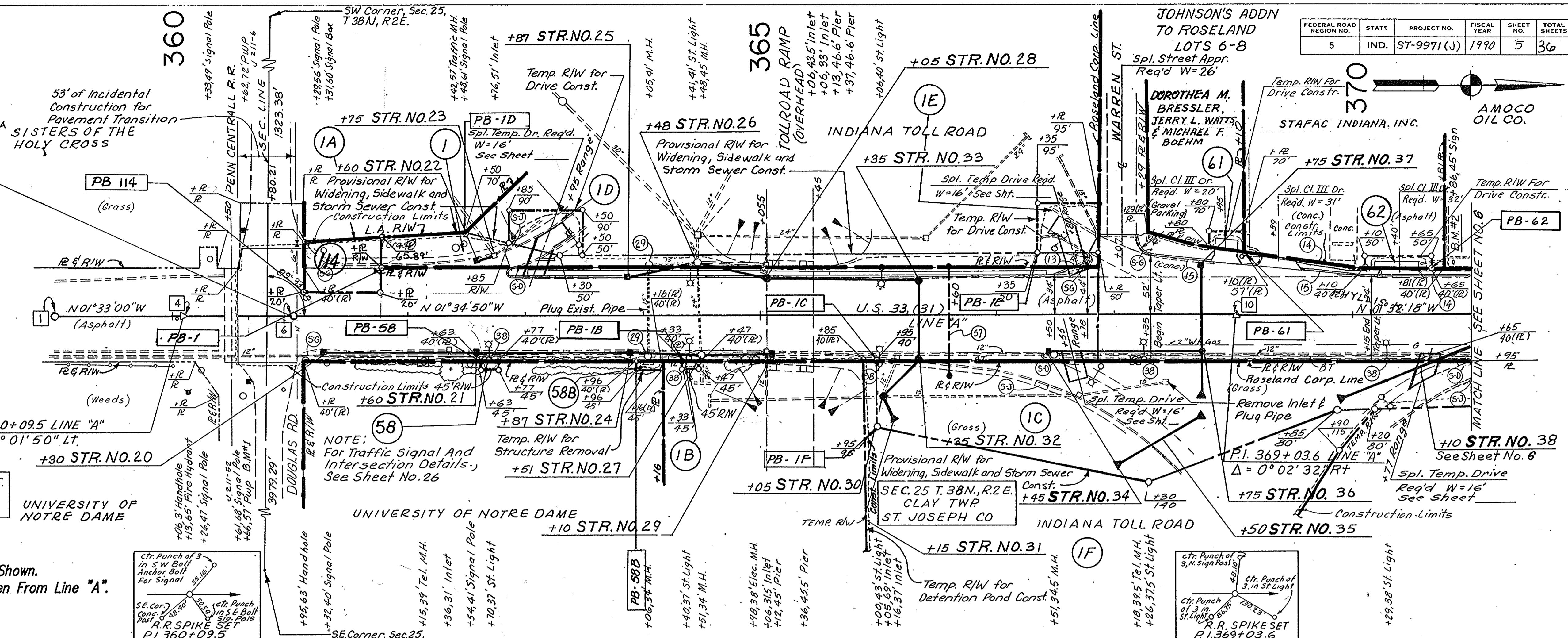
Scale: 1/4" = 1' - 0"

FEDERAL ROAD REGION NO.	STATE	PROJECT NO.	FISCAL YEAR	SHEET NO.	TOTAL SHEETS
5	IND.	ST-9971(J)	1990	5	36

NOTES: 1. For Structure Note Description See Sheet No. 9.
 2. Structure Nos. 1-19 Not Used.
 3. For Detention Pond Details See Sht. 32A

BEGIN PROJECT ST 9971 ()
 STA 361+03 LINE "A"

- LEGEND**
- (38) Relocate Street Light
 - (32) Concrete Curb Ramp, Type " "
 - (57) Cable Span Overhead Sign Structure
 - (13) Concrete Curb
 - (14) Special Concrete Curb
 - (28) Structure Removal & Pipe Plugging
 - (15) Combined Concrete Curb & Gutter

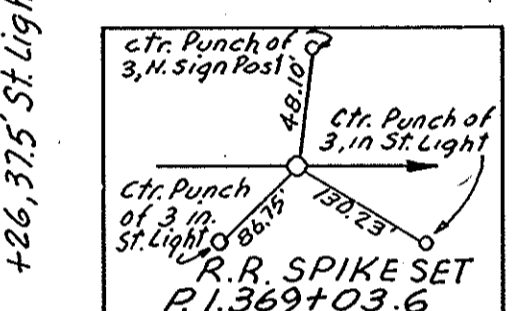


All Right Of Way On This Sheet To Be As Shown.
 All Right Of Way On This Sheet To Be Taken From Line "A".

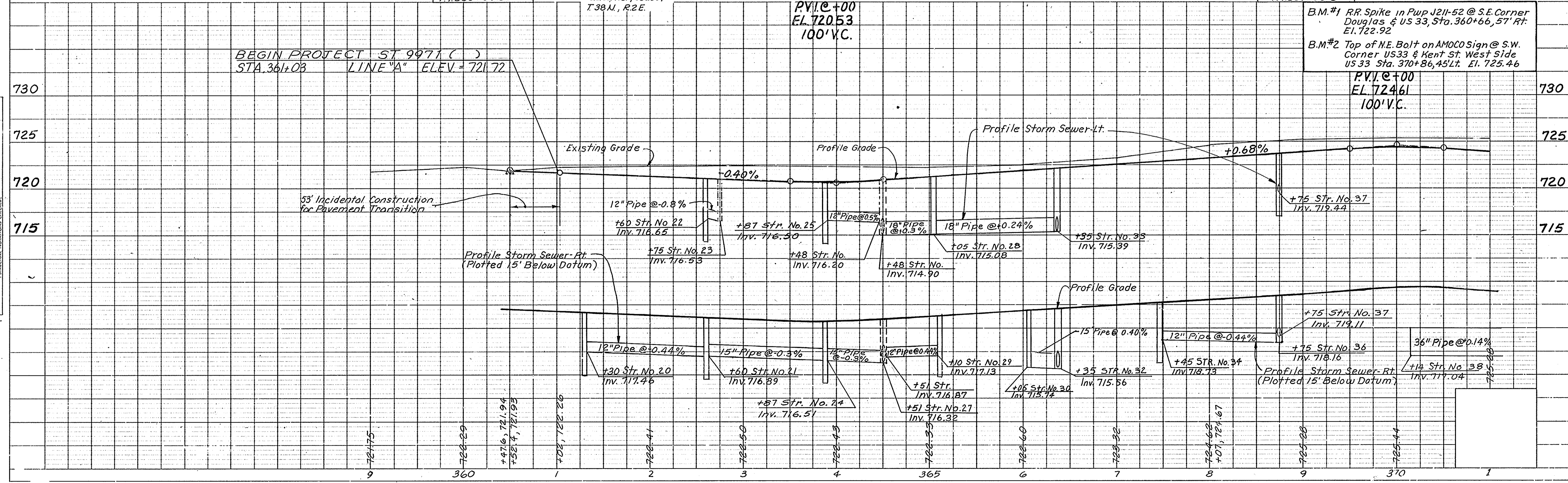
SEC. 36, T. 38 N., R. 2 E.
 CLAY TWP.
 ST JOSEPH CO.

UNIVERSITY OF NOTRE DAME

UNIVERSITY OF NOTRE DAME



BEGIN PROJECT ST 9971 ()
 STA 361+03 LINE "A" ELEV. = 721.72



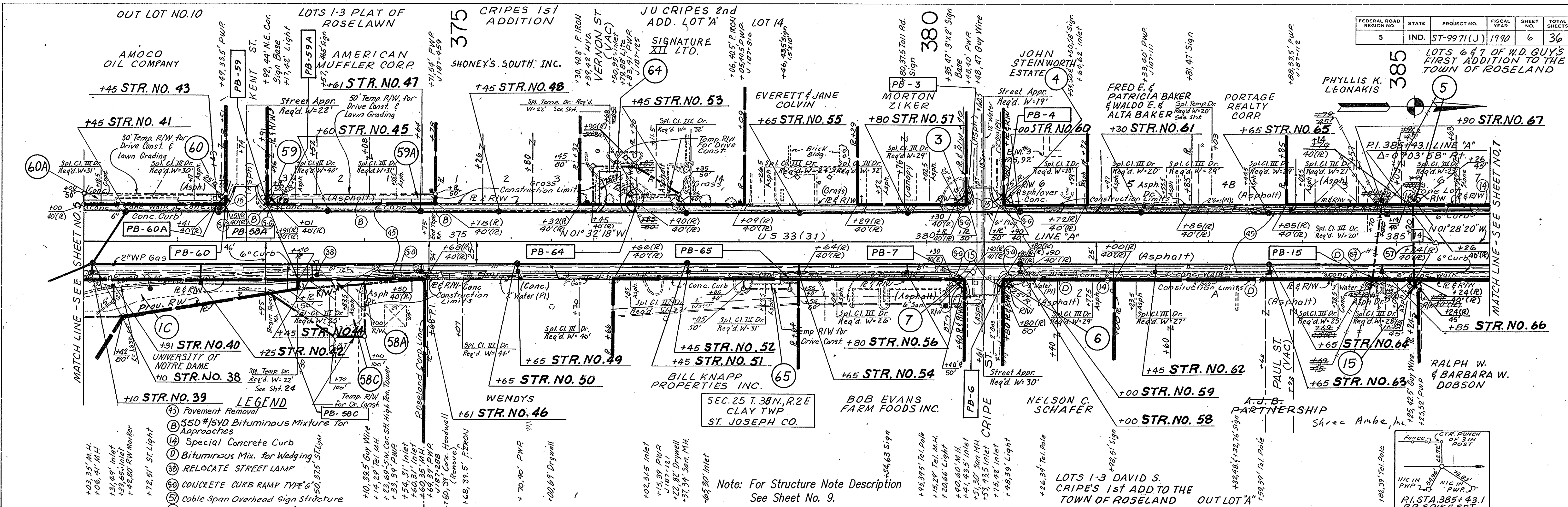
B.M.#1 RR Spike in Pwp J211-52 @ S.E. Corner Douglas & US 33, Sta. 360+66.37' RT. EL. 722.92
 B.M.#2 Top of N.E. Bolt on AMOCO Sign @ S.W. Corner US 33 & Kent St. West Side US 33 Sta. 370+86.45' Lt. EL. 725.46

PLATE 1 - PLAN - PROFILE D. R. R. STANDARD
 1975

PROJECT NO.	LINE	SHEET NO.	TOTAL SHEETS	FILE
ST-9971-(J)	A	5	36	

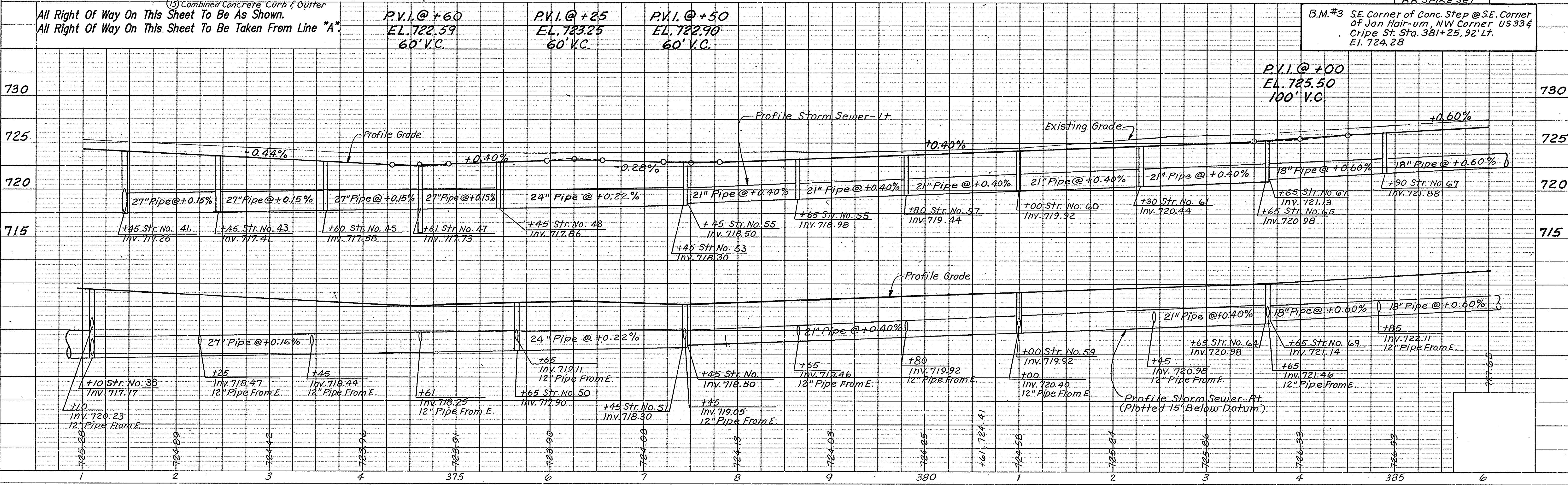
RIGHT OF WAY PLANS

FEDERAL ROAD REGION NO.	STATE	PROJECT NO.	FISCAL YEAR	SHEET NO.	TOTAL SHEETS
5	IND.	ST-9971(J)	1970	6	36



- LEGEND**
- (13) Pavement Removal
 - (14) 550 #1/2" Bituminous Mixture For Approaches
 - (15) Special Concrete Curb
 - (16) Bituminous Mix. for Wedging
 - (17) RELOCATE STREET LAMP
 - (18) CONCRETE CURB RAMP TYPE "G"
 - (19) Cable Span Overhead Sign Structure
 - (20) Combined Concrete Curb & Gutter

Note: For Structure Note Description See Sheet No. 9.



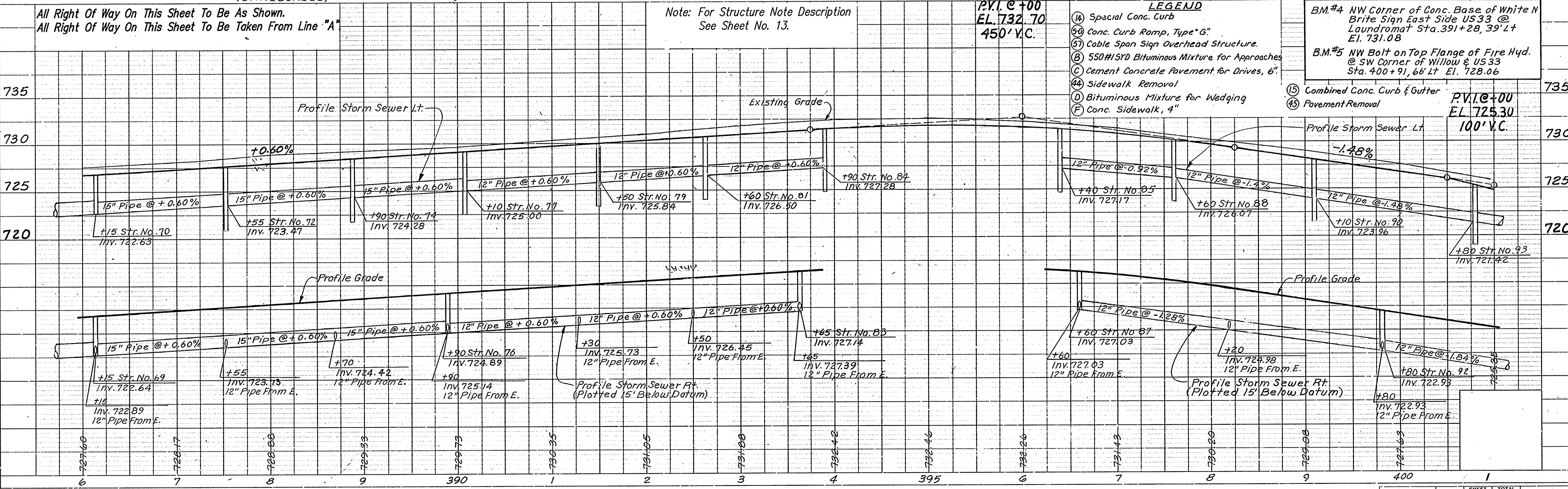
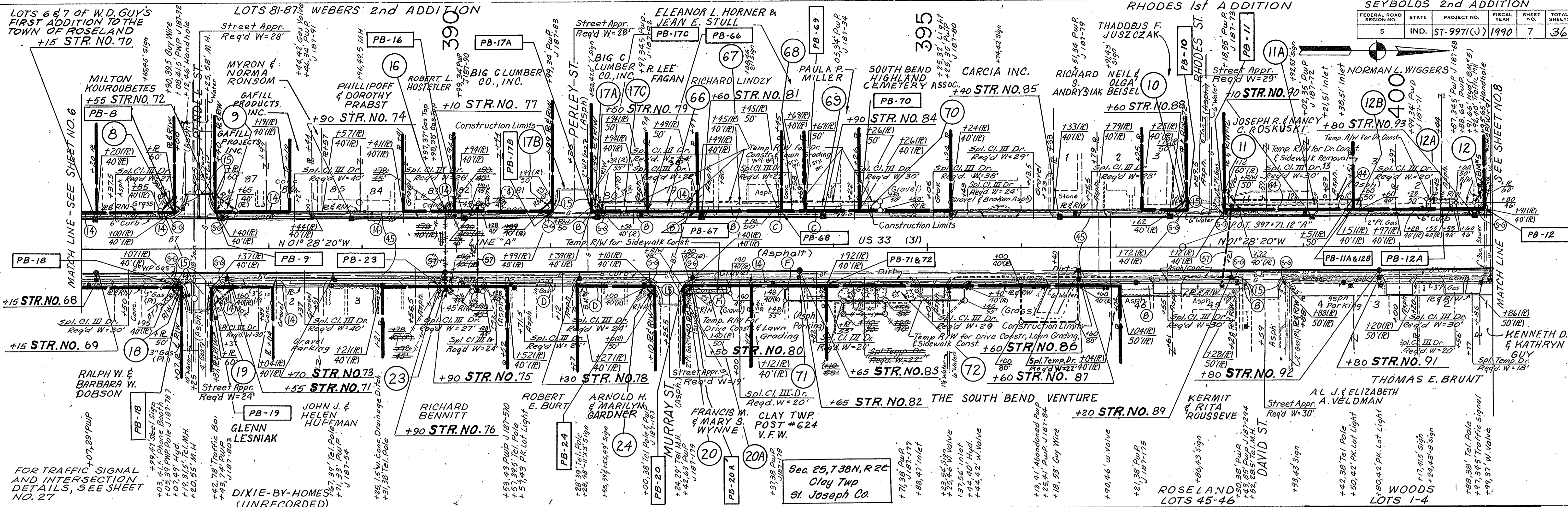
DATE: _____
BY: _____
CHECKED: _____
NO. _____

DATE: _____
BY: _____
CHECKED: _____
NO. _____

PLATE I - PLAN - PROFILE B. R. STANDARDS 1975

PROJECT NO.	LINE	SHEET NO.	TOTAL SHEETS	FILE
ST-9971(J)	A	6	36	

RIGHT OF WAY PLANS



All Right Of Way On This Sheet To Be As Shown.
 All Right Of Way On This Sheet To Be Taken From Line "A"

Note: For Structure Note Description
 See Sheet No. 13.

P.V.I. @ +00
 EL. 732.70
 450' V.C.

- LEGEND**
- (A) Special Conc. Curb
 - (B) Conc. Curb Ramp, Type "G"
 - (C) Cable Span Sign Overhead Structure
 - (D) 550#151D Bituminous Mixture for Approaches
 - (E) Cement Concrete Pavement for Drives, 6"
 - (F) Sidewalk Removal
 - (G) Bituminous Mixture for Wedging
 - (H) Conc. Sidewalk, 4"

BM.#4 NW Corner of Conc. Base of White N
 Brite Sign East Side US 33 @
 Laundromat Sta. 391+28, 39' Lt
 El. 731.08

BM.#5 NW Bolt on Top Flange of Fire Hyd.
 @ SW Corner of Willow & US 33
 Sta. 400+91, 66' Lt El. 728.06

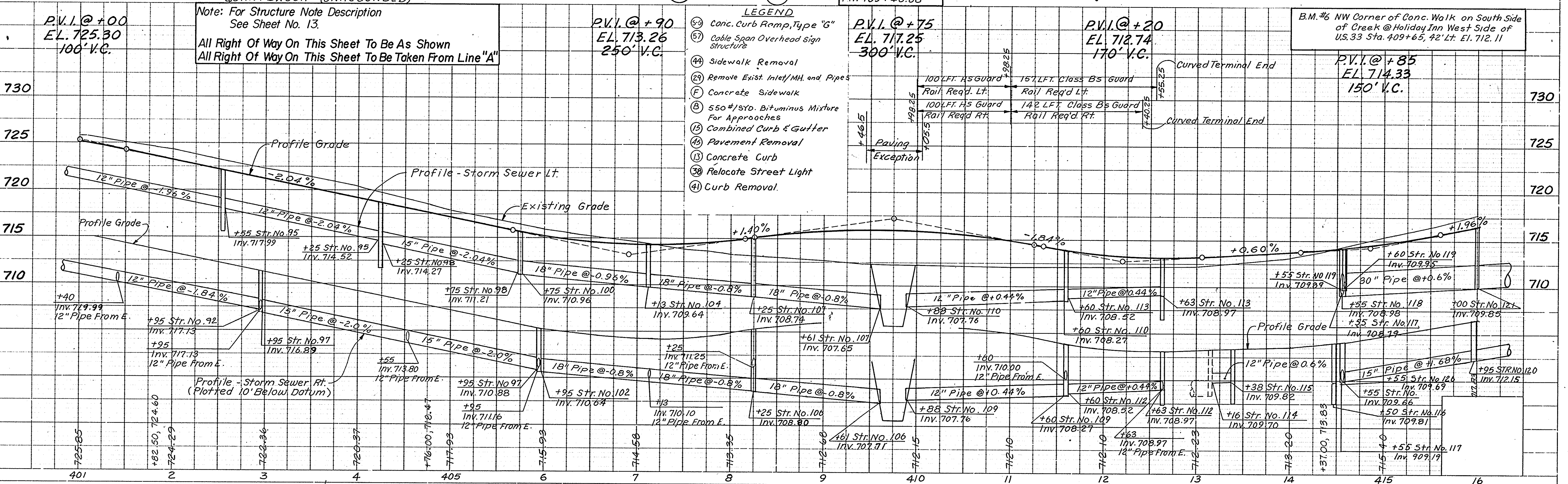
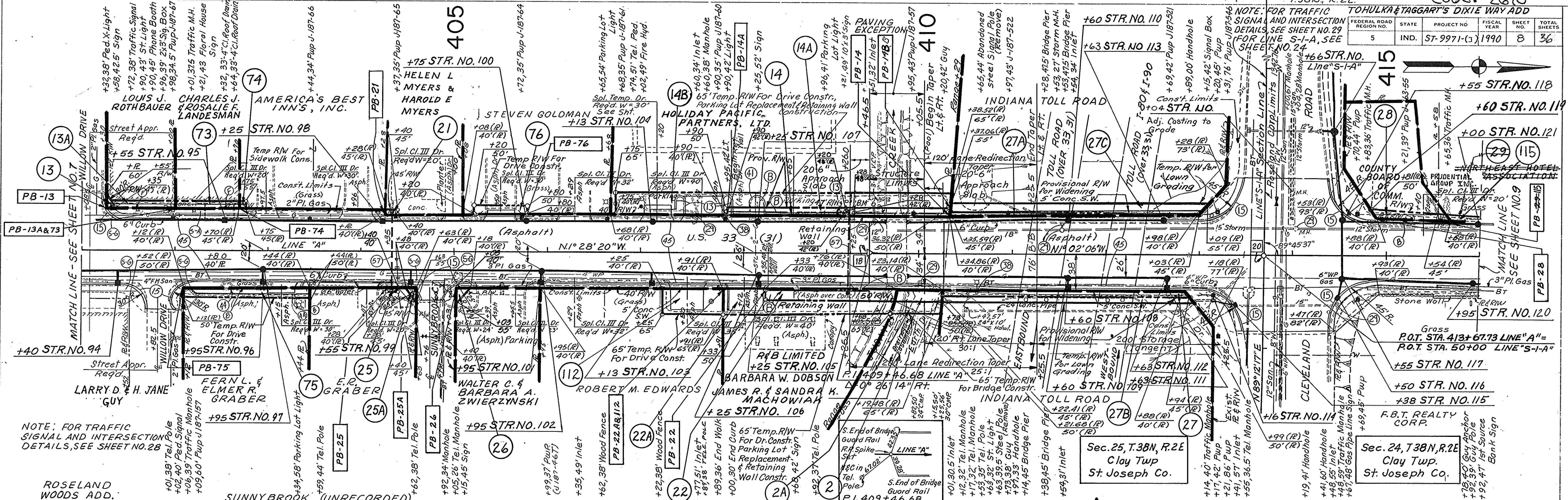
P.V.I. @ +00
 EL. 725.30
 100' V.C.

Profile Storm Sewer Lt.
 Profile Storm Sewer Rt.
 (Plotted 15' Below Datum)

PLATE 1 - PLAN - PROFILE B. R. K. STANDARD
 1975

PROJECT NO.	LINE	SHEET NO.	TOTAL SHEETS	FILE
ST-9971(J)	A	7	36	

FEDERAL ROAD REGION NO.	STATE	PROJECT NO.	FISCAL YEAR	SHEET NO.	TOTAL SHEETS
5	IND.	ST-9971-(J)	1990	8	36



Note: For Structure Note Description See Sheet No. 13.
All Right Of Way On This Sheet To Be As Shown
All Right Of Way On This Sheet To Be Taken From Line "A"

- LEGEND**
- (59) Conc. Curb Ramp, Type "G"
 - (57) Cable Span Overhead sign structure
 - (44) Sidewalk Removal
 - (28) Remove Exist. Inlet/MH. and Pipes
 - (F) Concrete Sidewalk
 - (B) 550#/STD. Bituminous Mixture For Approaches
 - (15) Combined Curb & Gutter
 - (46) Pavement Removal
 - (3) Concrete Curb
 - (38) Relocate Street Light
 - (41) Curb Removal.

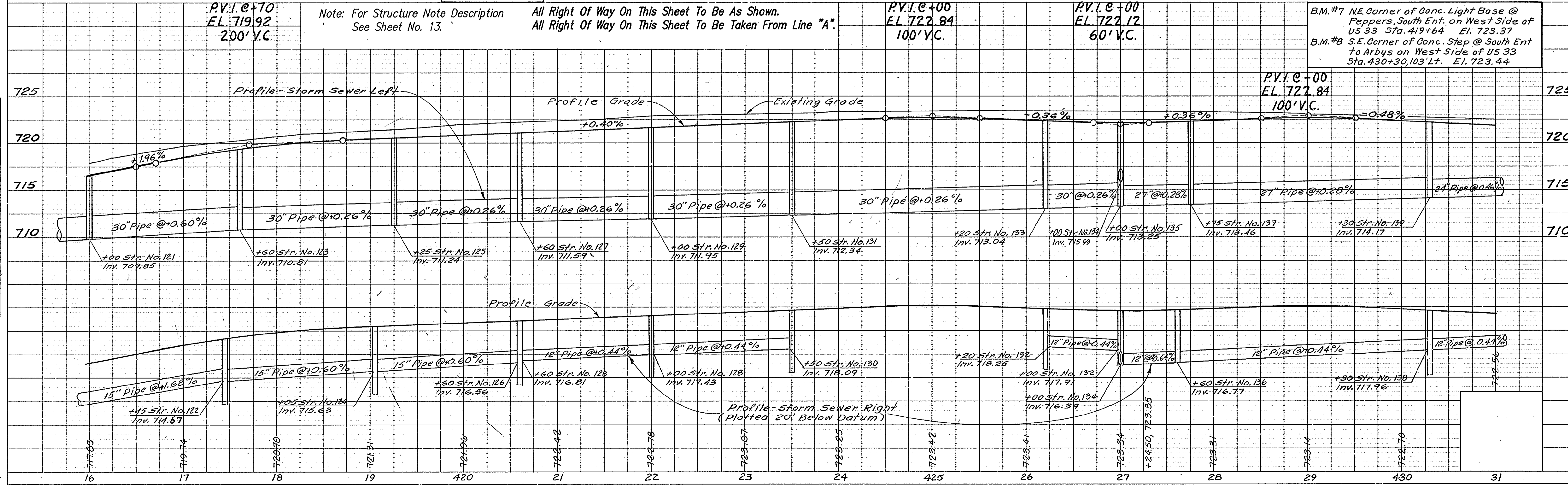
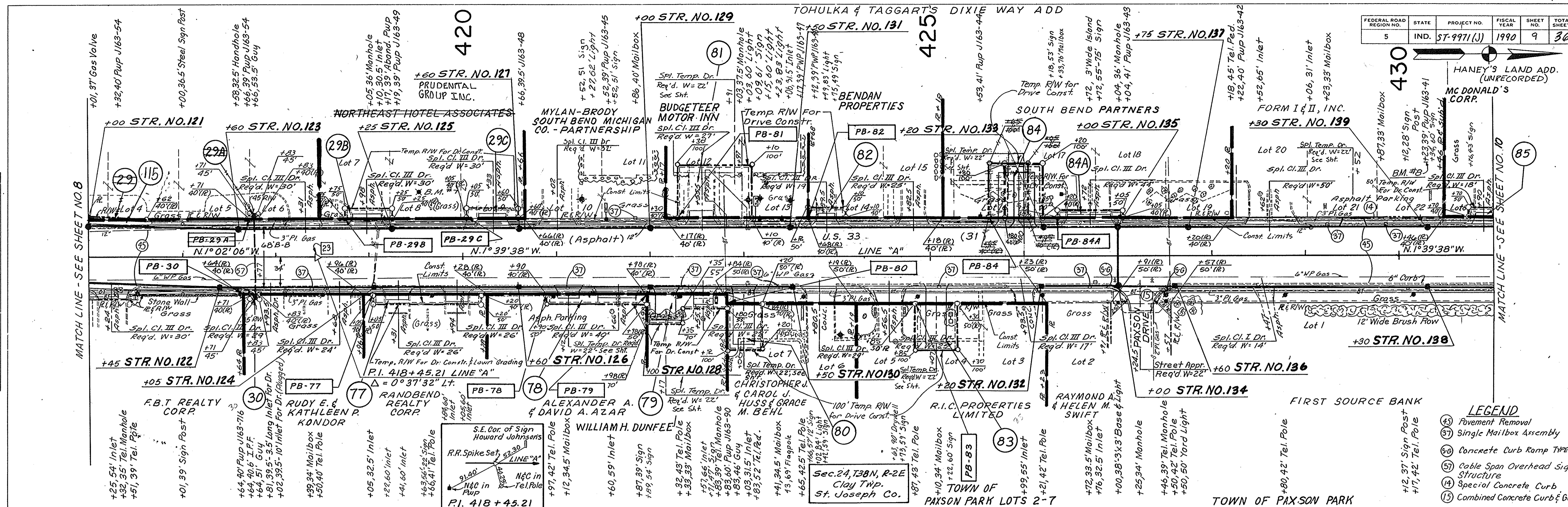
B.M. #6 NW Corner of Conc. Walk on South Side of Creek @ Holiday Inn West Side of U.S. 33 Sta. 409+65, 42' Lt. El. 712.11

P.V.I. @ +85
EL. 714.33
150' V.C.

FEDERAL ROAD REGION NO.	STATE	PROJECT NO.	FISCAL YEAR	SHEET NO.	TOTAL SHEETS
5	IND.	ST-9971(J)	1990	9	36

PLAN
 SURVEYED
 PHOTO
 NOTE BOOK
 CHECKED
 BY
 R. M. NOTO
 STRUCTURE NOTATIONS CHECKED

PROFILE
 SURVEYED
 PHOTO
 NOTE BOOK
 CHECKED
 BY
 R. M. NOTO
 STRUCTURE NOTATIONS CHECKED



- LEGEND**
- (43) Pavement Removal
 - (37) Single Mailbox Assembly
 - (59) Concrete Curb Ramp TYPE 6
 - (58) Cable Span Overhead Sign Structure
 - (14) Special Concrete Curb
 - (15) Combined Concrete Curb & Gutter

P.V.I. @ +10
 EL. 719.92
 200' V.C.

Note: For Structure Note Description See Sheet No. 13.
 All Right Of Way On This Sheet To Be As Shown.
 All Right Of Way On This Sheet To Be Taken From Line "A".

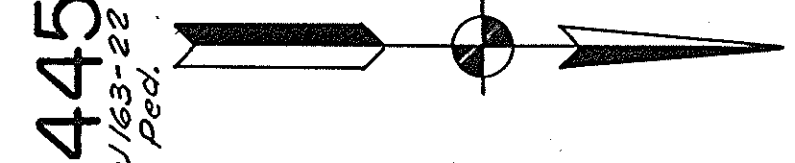
P.V.I. @ +00
 EL. 722.84
 100' V.C.

P.V.I. @ +00
 EL. 722.12
 60' V.C.

B.M. #7 NE Corner of Conc. Light Base @ Peppers, South Ent. on West Side of US 33 Sta. 419+64 El. 723.37
 B.M. #8 S.E. Corner of Conc. Step @ South Ent. to Arbys on West Side of US 33 Sta. 430+30, 103' Lt. El. 723.44

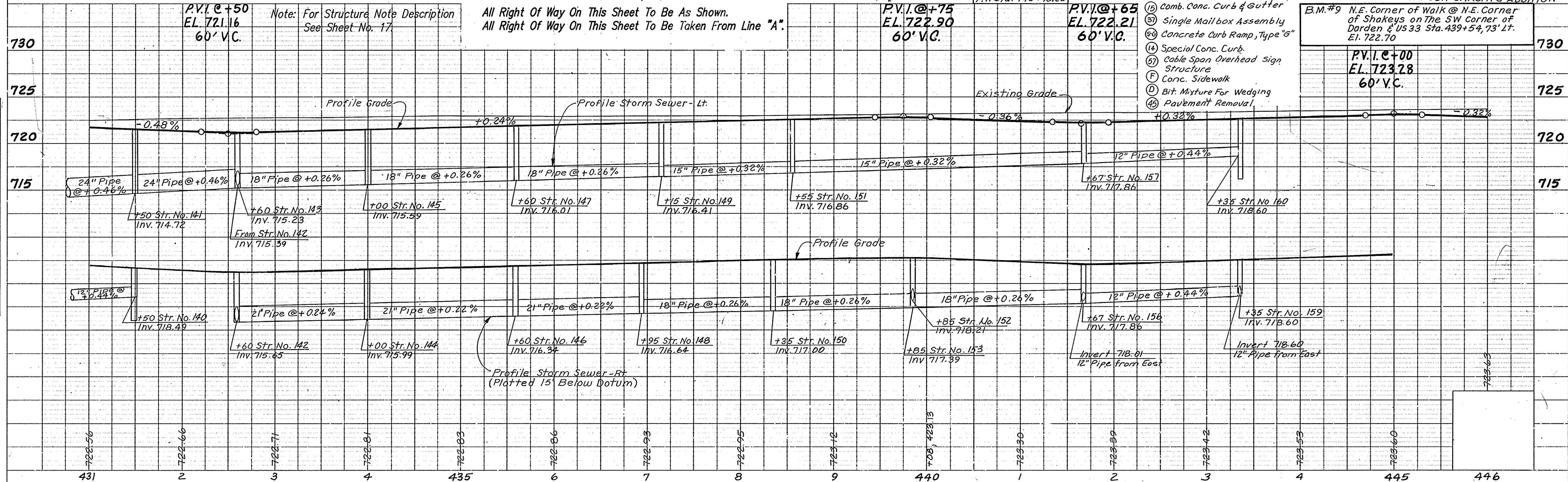
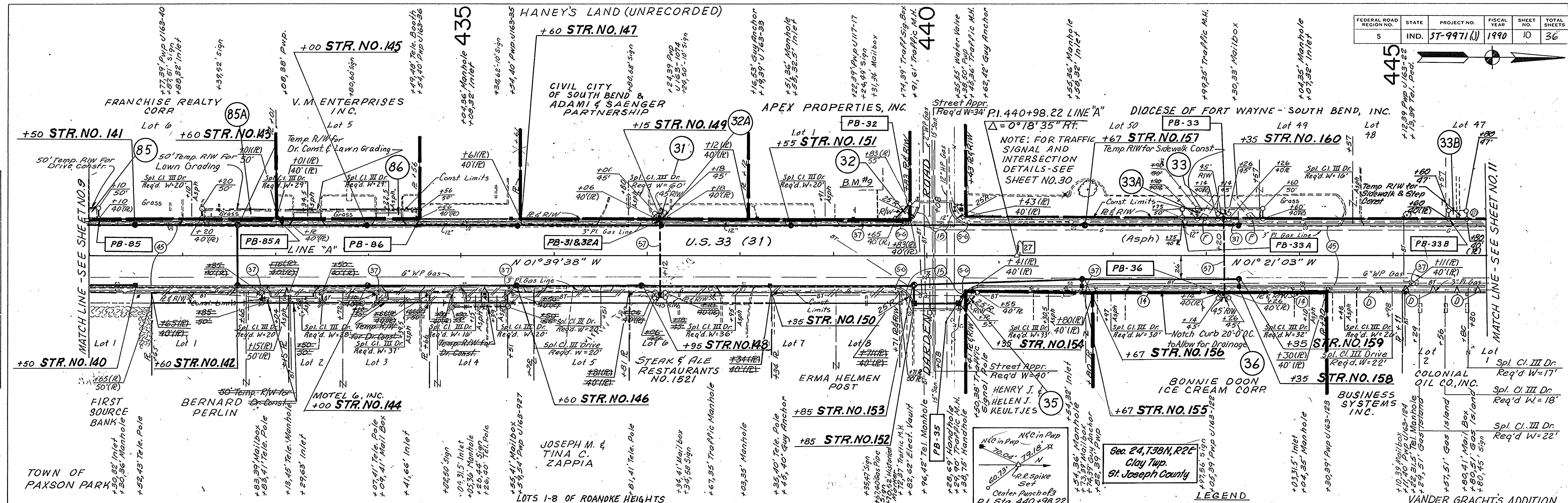
PROJECT NO.	LINE	SHEET NO.	TOTAL SHEETS	FILE
ST-9971(J)	A	9	36	

FEDERAL ROAD REGION NO.	STATE	PROJECT NO.	FISCAL YEAR	SHEET NO.	TOTAL SHEETS
5	IND.	ST-9971(1)	1990	10	36



PLAN
 SURVEYED
 PHOTO
 NOTE BOOK
 CHECKED
 BY
 DATE

PROFILE
 SURVEYED
 NOTE BOOK
 CHECKED
 BY
 DATE



Note: For Structure Note Description See Sheet No. 17.
 All Right Of Way On This Sheet To Be As Shown.
 All Right Of Way On This Sheet To Be Taken From Line "A".

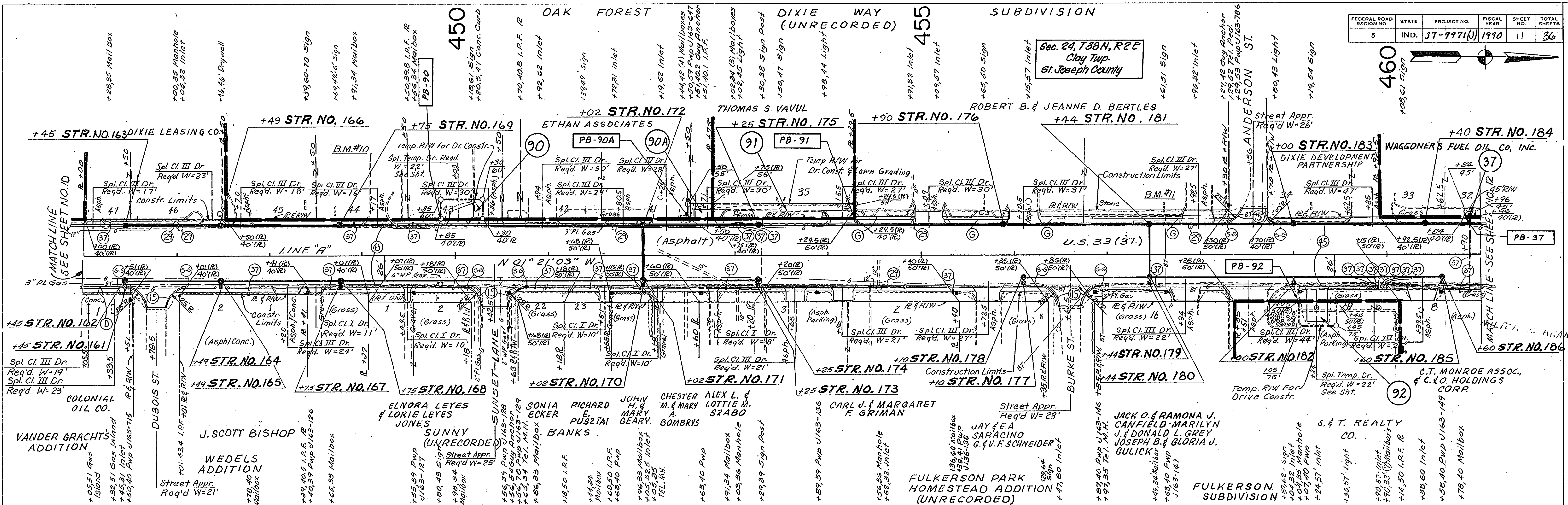
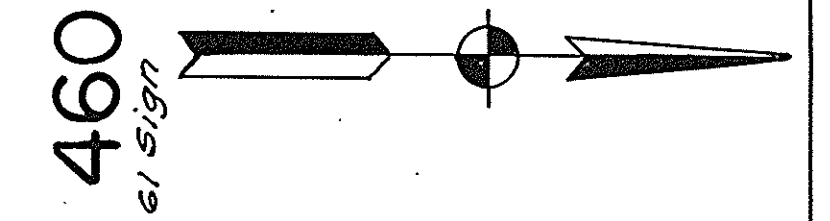
- LEGEND
- (15) Comb. Conc. Curb & Gutter
 - (31) Single Mail Box Assembly
 - (36) Concrete Curb Ramp, Type "g"
 - (14) Special Conc. Curb
 - (17) Cable Span Overhead Sign Structure
 - (F) Conc. Sidewalk
 - (D) Bit. Mixture For Wedging
 - (15) Pavement Removal

B.M.#9 N.E. Corner of Walk @ N.E. Corner of Shakes on The SW Corner of Darden & US 33 Sta. 439+54.73' Lt. El. 722.70

P.V.I. @ +00 EL. 723.78 60' V.C.

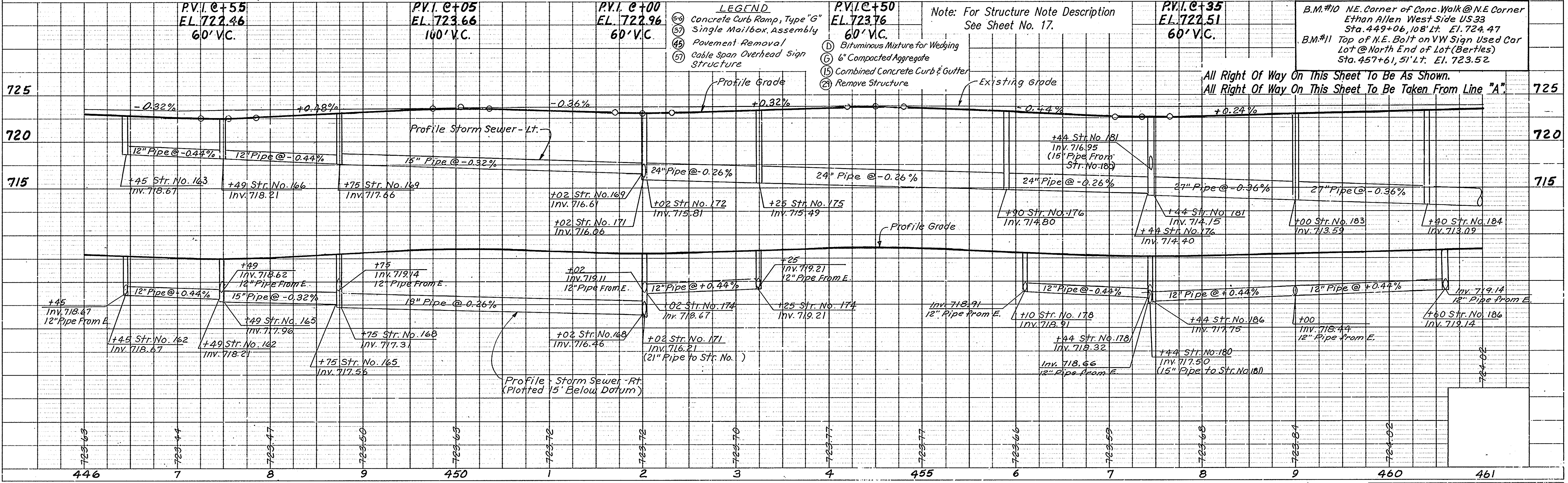
PROJECT NO.	LINE	SHEET NO.	TOTAL SHEETS	FILE
ST-9971(1)	A	10	36	

FEDERAL ROAD REGION NO.	STATE	PROJECT NO.	FISCAL YEAR	SHEET NO.	TOTAL SHEETS
5	IND.	ST-9971(J)	1990	11	36



PLAN
 SURVEYED
 PLOTTED
 NOTE BOOK ALIGNMENT CHECKED
 NO. OF WAY ORC'D.

PROFILE
 SURVEYED
 PLOTTED
 NOTE BOOK GRADES CHECKED
 NO. OF STRUCTURE NOTATIONS CHECKED



- LEGEND**
- (37) Concrete Curb Ramp, Type "G"
 - (38) Single Mailbox Assembly
 - (45) Pavement Removal
 - (46) Cable Span Overhead Sign Structure
 - (1) Bituminous Mixture for Widening
 - (6) 6\"/>
 - (15) Combined Concrete Curb & Gutter
 - (21) Remove Structure

Note: For Structure Note Description See Sheet No. 17.

B.M.#10 NE. Corner of Conc. Walk @ N.E. Corner Ethan Allen West Side US 33 Sta. 449+06.108' Lt. El. 724.47
 B.M.#11 Top of N.E. Bolt on VW Sign Used Car Lot @ North End of Lot (Bertles) Sta. 457+61.51' Lt. El. 723.52

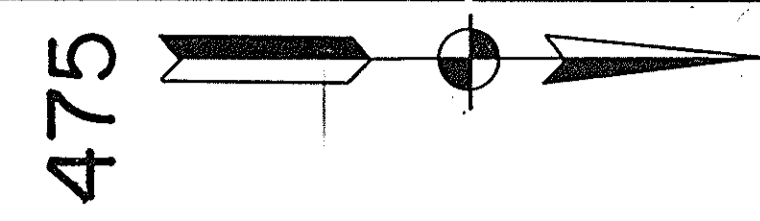
All Right Of Way On This Sheet To Be As Shown.
 All Right Of Way On This Sheet To Be Taken From Line "A".

SEC. 24, T38N, R. 2E
Clay Twp.
St. Joseph Co.

BROOKFARM SUBDIVISION (UNRECORDED)
SEC. 13, T38N, R. 2E
Clay Twp.
St. Joseph Co.

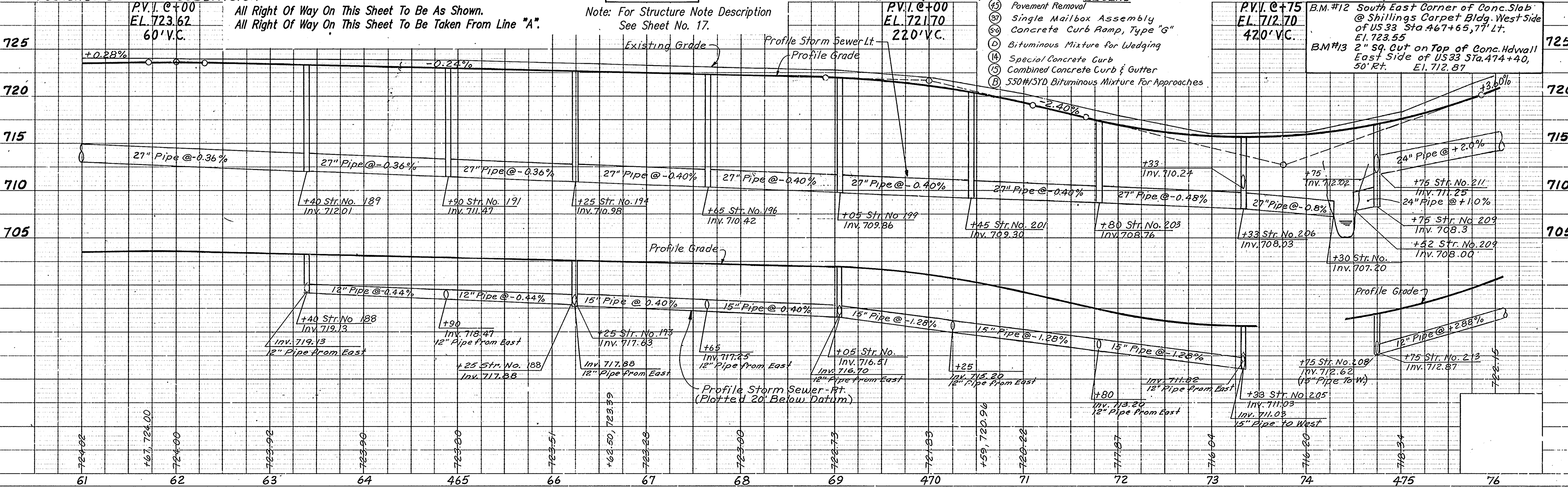
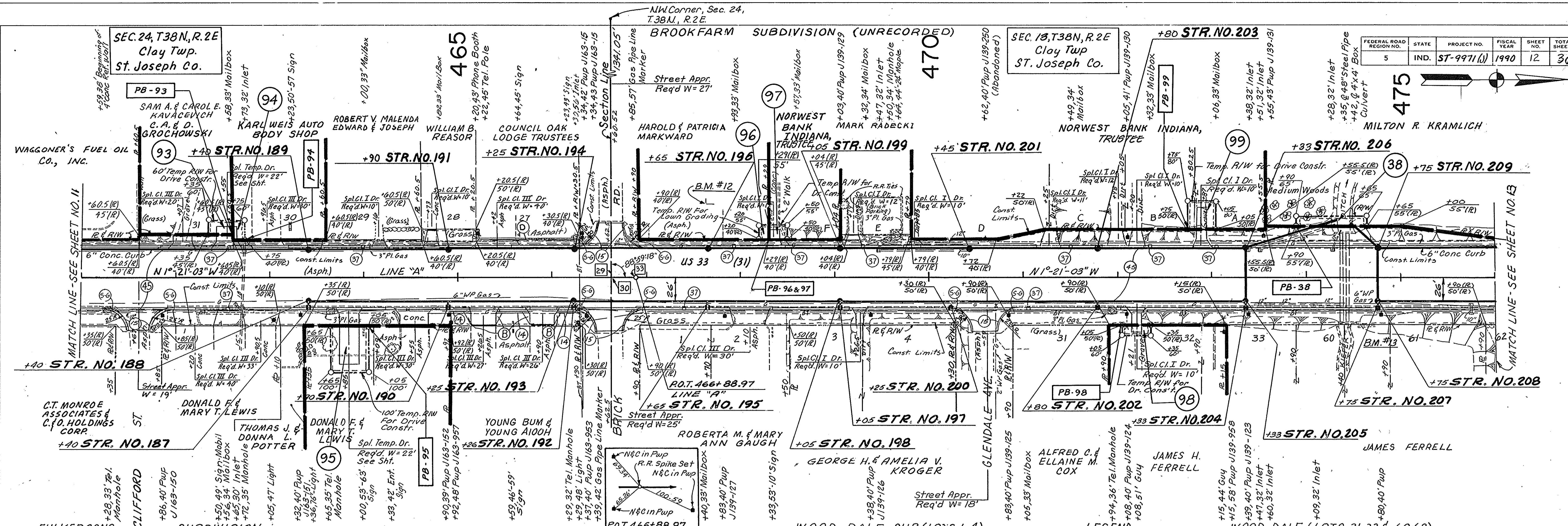
SEC. 13, T38N, R. 2E
Clay Twp.
St. Joseph Co.

FEDERAL ROAD REGION NO.	STATE	PROJECT NO.	FISCAL YEAR	SHEET NO.	TOTAL SHEETS
5	IND.	ST-9971(1)	1990	12	36



DATE	BY	REVISION

DATE	BY	REVISION



- LEGEND**
- (P) Pavement Removal
 - (M) Single Mailbox Assembly
 - (C) Concrete Curb Ramp, Type "G"
 - (B) Bituminous Mixture for Wedging
 - (S) Special Concrete Curb
 - (G) Combined Concrete Curb & Gutter
 - (D) 550#/SYD Bituminous Mixture For Approaches

All Right of Way On This Sheet To Be As Shown.
All Right of Way On This Sheet To Be Taken From Line "A".

Note: For Structure Note Description See Sheet No. 17.

B.M.#12 South East Corner of Conc. Slab @ Shillings Carpet Bldg. West Side of US 33 Sta. 467+65.77' Lt. El. 723.55
B.M.#13 2" sq. out on Top of Conc. Hdwall East Side of US 33 Sta. 474+40, 50' Rt. El. 712.87

SEC. 13, T38N, R2E
Clay Twp.
St. Joseph County

FEDERAL ROAD REGION NO.	STATE	PROJECT NO.	FISCAL YEAR	SHEET NO.	TOTAL SHEETS
5	IND.	ST-9971(U)	1990	13	36

POND'S SUB. (UNRECORDED)

MARKHAM'S SUB. (UNRECORDED)

480 FIRST INTERSTATE BANK OF NORTHERN INDIANA, N.A., TRUSTEE NATIONAL BANK & TRUST CO.
Note: For Structure Note Description See Sheet No. 21.

FREDERICK W. VAUGHN

485 BLUIE & DIANE MARKS

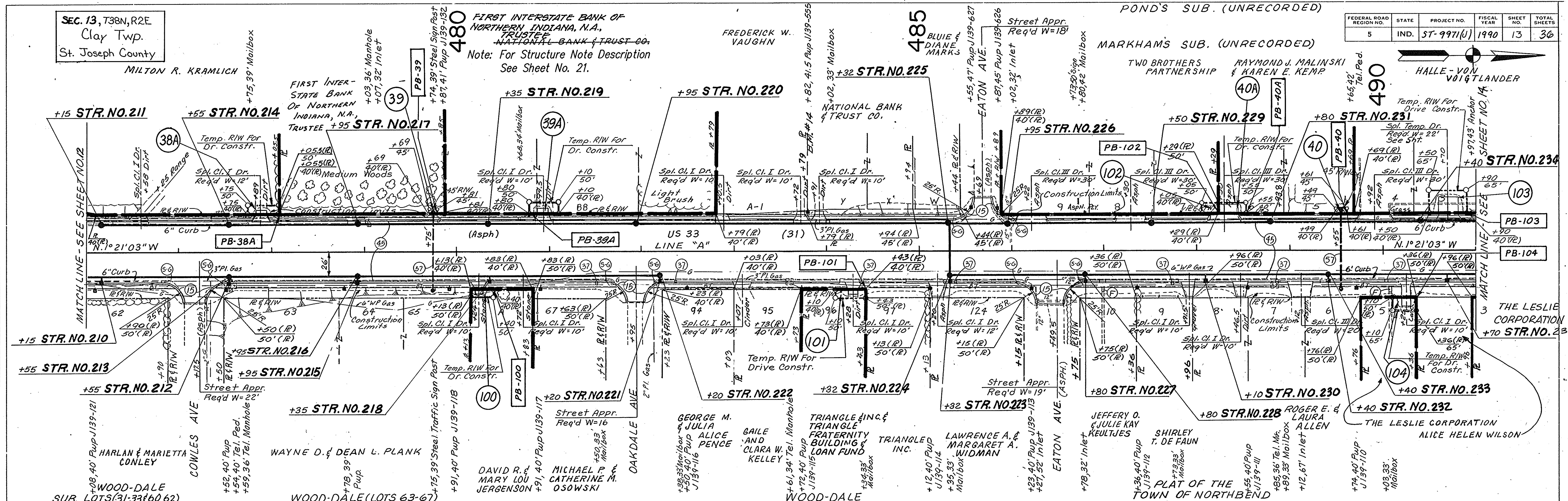
HALLE-VON VOIGTLANDER

TWO BROTHERS PARTNERSHIP RAYMOND J. MALINSKI & KAREN E. KEMP

SHEET NO. 13

PLAN
SERVED BY
NOTE BOOK
ALIGNMENT CHECKED
BY
R. F. W. CHECKED
NO.

PROFILE
SERVED BY
NOTE BOOK
GRADES CHECKED
BY
S. M. A. NOTE
STRUCTURE NOTATIONS CHECKED
NO.



P.V.I. @+00
EL. 728.00
320' V.C.

All Right Of Way On This Sheet To Be As Shown.
All Right Of Way On This Sheet To Be Taken From Line "A".

P.V.I. @+50
EL. 730.20
180' V.C.

P.V.I. @+75
EL. 729.43
60' V.C.

- LEGEND
- (36) Concrete Curb Ramp, Type "G"
 - (37) Single Mailbox Assembly
 - (38) Cable Span Overhead Sign Structure
 - (39) Concrete Sidewalk
 - (40) Pavement Removal
 - (41) Combined Concrete Curb & Gutter

B.M.#14 PK Nail in East Face of Pwp J139-555 on West Side US33 Sta. 483+82, +1.5' Lt. EL. 730.54

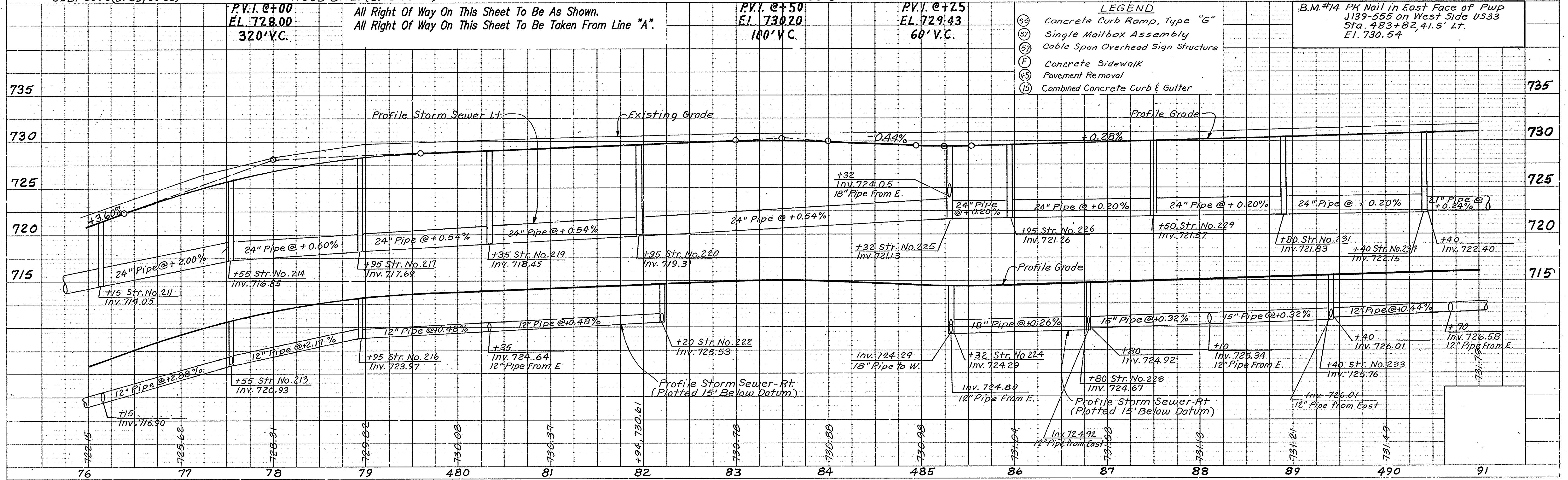
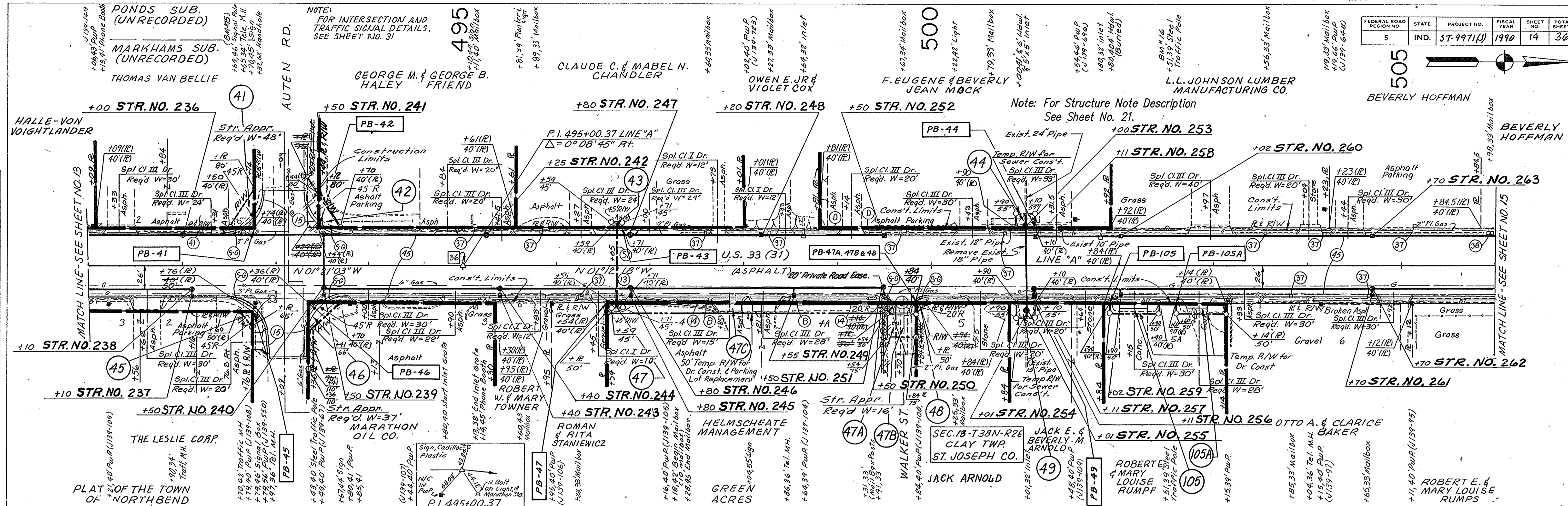
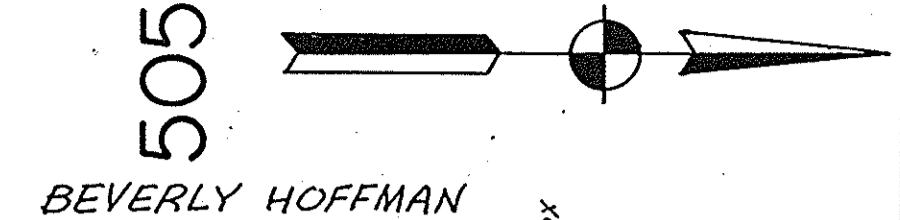


PLATE 1 - PLAN - PROFILE D. R. R. STANDARD
1975

PROJECT NO.	LINE	SHEET NO.	TOTAL SHEETS	FILE
ST-9971(U)	A	13	36	

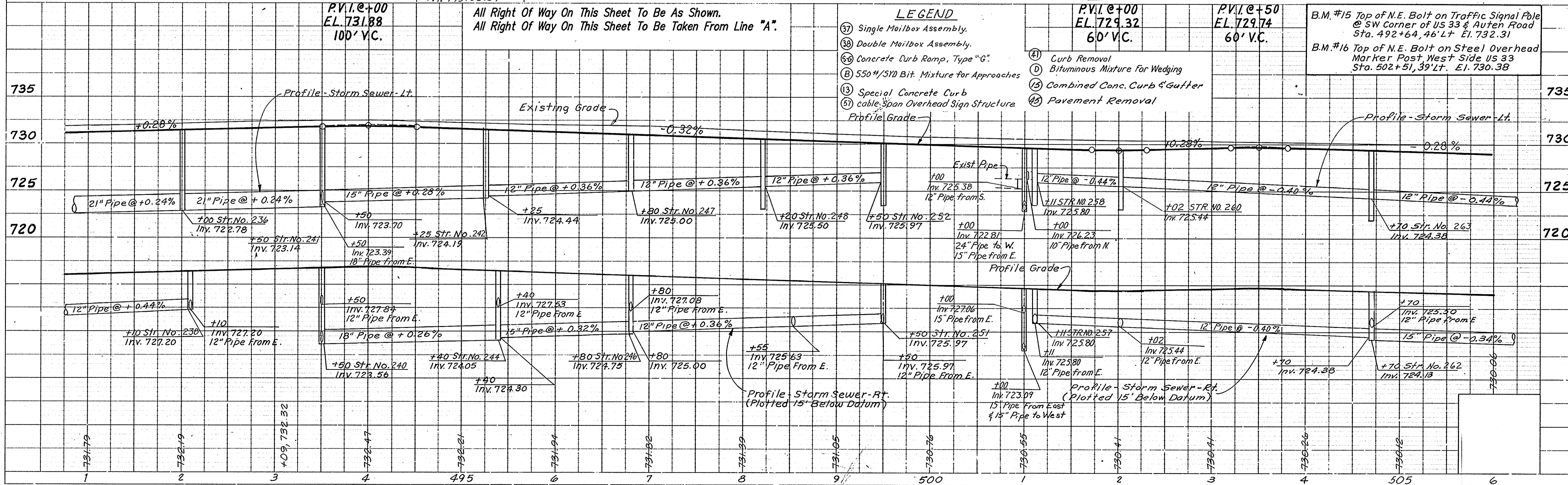
RIGHT OF WAY PLANS

FEDERAL ROAD DISTRICT NO.	STATE	PROJECT NO.	FISCAL YEAR	SHEET NO.	TOTAL SHEETS
5	IND.	ST-9971(J)	1990	14	36



PLAN
 SURVEYED
 NOTE BOOK
 ADJUSTMENT CHECKED
 BY: M.A.P. DITTO
 DATE: 11/1/88

PROFILE
 SURVEYED
 NOTE BOOK
 GRADES CHECKED
 BY: M.A.P. DITTO
 STRUCTURE NOTATIONS CHECKED
 DATE: 11/1/88

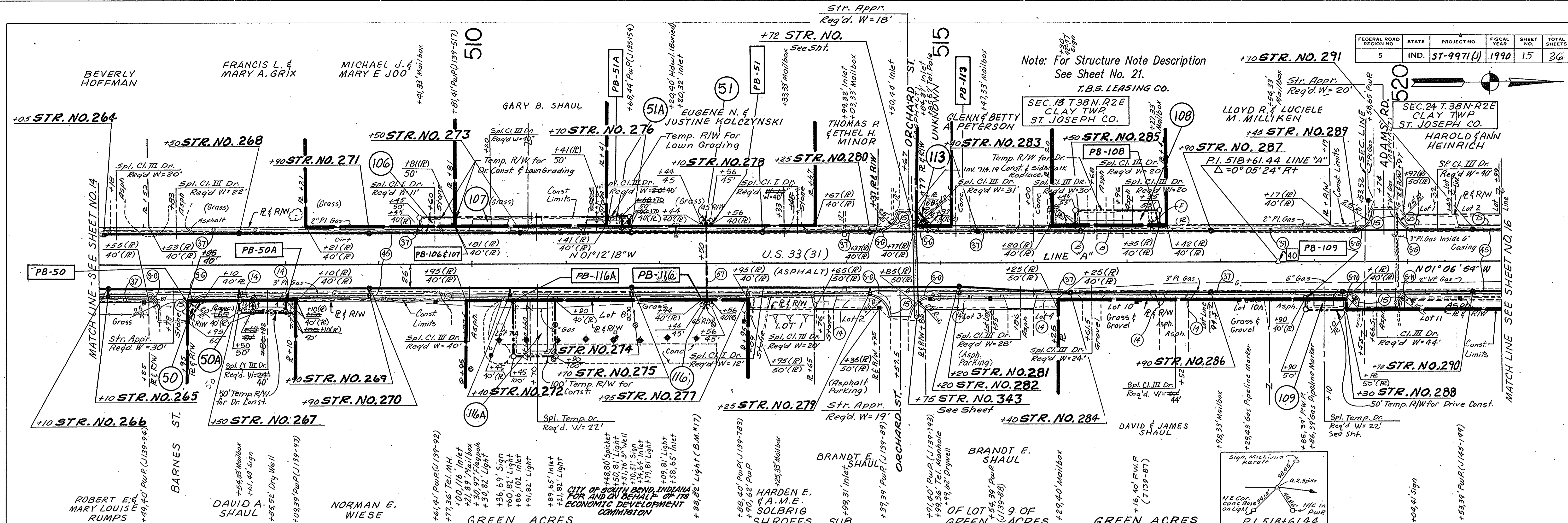


- LEGEND**
- (37) Single Mailbox Assembly
 - (38) Double Mailbox Assembly
 - (36) Concrete Curb Ramp, Type "G"
 - (B) 550 #/SYD Bit. Mixture for Approaches
 - (13) Special Concrete Curb
 - (51) cable span Overhead Sign Structure
 - (A1) Curb Removal
 - (D) Bituminous Mixture For Wedging
 - (15) Combined Conc. Curb & Gutter
 - (45) Pavement Removal

B.M. #15 Top of N.E. Bolt on Traffic Signal Pole @ SW Corner of US 33 & Auten Road Sta. 492+64, 46' Lt. El. 732.31
 B.M. #16 Top of N.E. Bolt on Steel Overhead Marker Post West Side US 33 Sta. 502+51, 39' Lt. El. 730.38

PROJECT NO.	L'NE	SHEET NO.	TOTAL SHEETS	FILE
ST-9971(J)	A	14	36	

FEDERAL ROAD REGION NO.	STATE	PROJECT NO.	FISCAL YEAR	SHEET NO.	TOTAL SHEETS
5	IND.	ST-9971(J)	1990	15	36



All Right Of Way On This Sheet To Be As Shown.
 All Right Of Way On This Sheet To Be Taken From Line "A".

LEGEND

- (37) Single Mailbox Assembly
- (56) Concrete Curb, Type "G"
- (37) Cable Span Overhead Sign Structure
- (14) Special Concrete Curb.
- (B) 550*/SYD. Bituminus Mixture for Approaches.
- (F) Concrete Sidewalk.
- (D) Bituminus Mixture for Wedging.
- (15) Combined Concrete Curb & Gutter
- (45) Pavement Removal

B.M.#17 NW Corner of Conc. Base North Light Post @ Coral Nissan East Side of U.S. 31 Sta. 512+38, 82' R+. E.I. 727.41

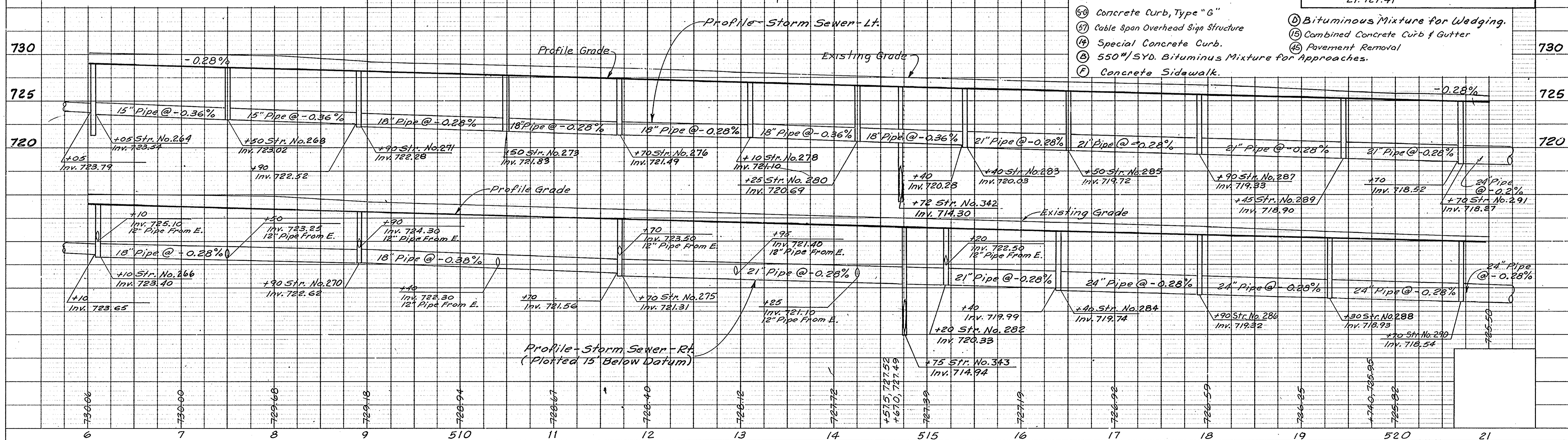


PLATE 1 - PLAN - PROFILE D. R. STANDARD
 1975

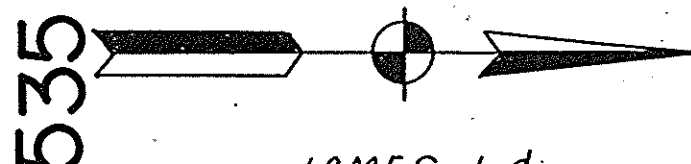
PROJECT NO.	LINE	SHEET	TOTAL SHEETS	FILE
ST-9971(J)	A	15	36	

RIGHT OF WAY PLANS

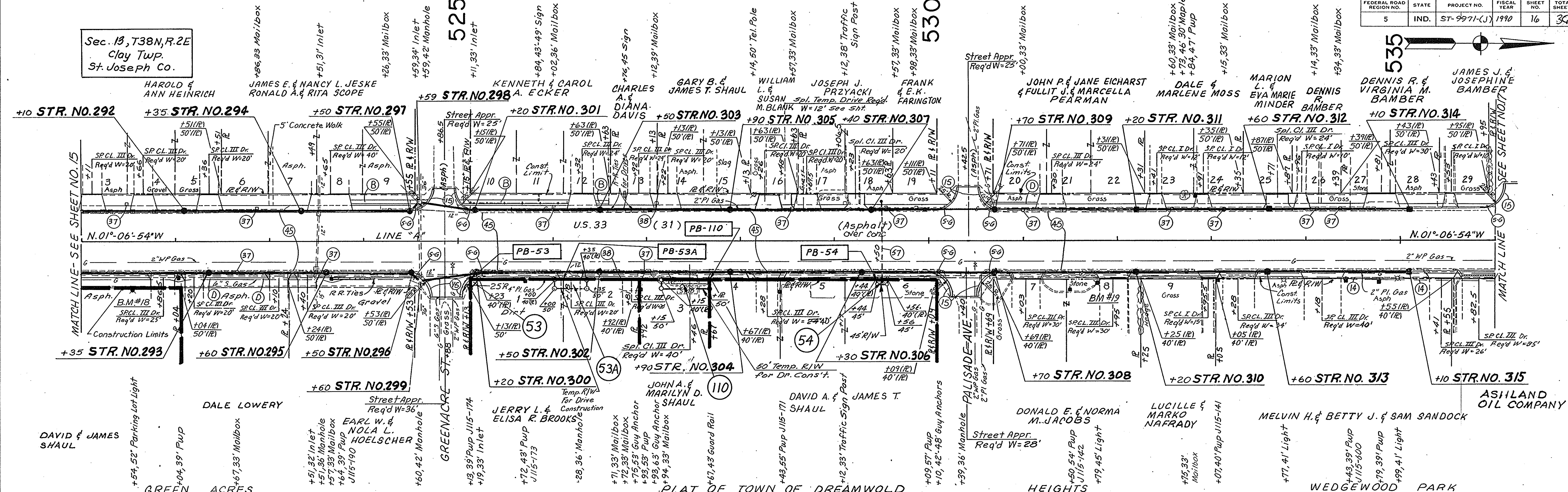
FIRST ADDITION TO THE TOWN OF DREAMWOLD HEIGHTS

FEDERAL ROAD REGION NO.	STATE	PROJECT NO.	FISCAL YEAR	SHEET NO.	TOTAL SHEETS
5	IND.	ST-9971(U)	1970	16	30

Sec. 13, T38N, R.2E
Clay Twp.
St. Joseph Co.



PLAN
SURVEYED, PLOTTED, CALCULATED, & CHECKED BY: [Blank]
DATE: [Blank]
NOTE BOOK NO.: [Blank]
DATE CHECKED: [Blank]



Note: For Structure Note Description See Sheet No. 25.

P.V.I. @ +50
EL. 723.86
100' V.C.

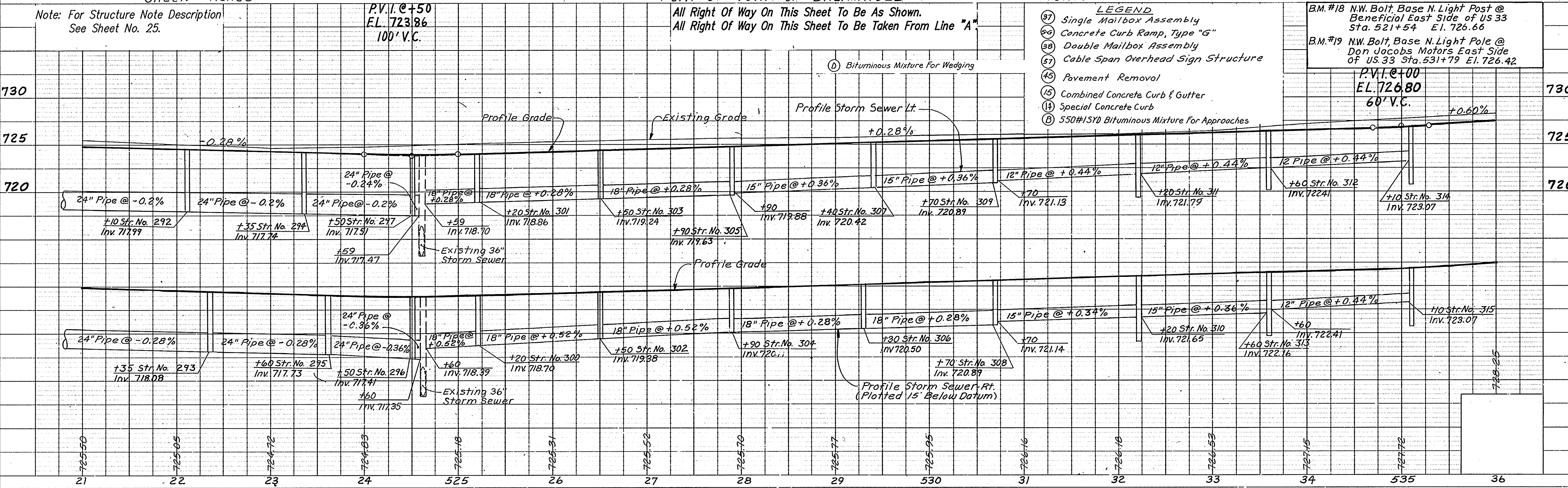
All Right Of Way On This Sheet To Be As Shown.
All Right Of Way On This Sheet To Be Taken From Line "A"

- LEGEND
- (37) Single Mailbox Assembly
 - (38) Concrete Curb Ramp, Type "G"
 - (39) Double Mailbox Assembly
 - (57) Cable Span Overhead Sign Structure
 - (45) Pavement Removal
 - (15) Combined Concrete Curb & Gutter
 - (14) Special Concrete Curb
 - (B) 550#1570 Bituminous Mixture for Approaches

B.M. #18 N.W. Bolt, Base N. Light Post @ Beneficial East Side of US 33 Sta. 521+54 El. 726.66
B.M. #19 N.W. Bolt, Base N. Light Pole @ Don Jacobs Motors East Side of US 33 Sta. 531+79 El. 726.42

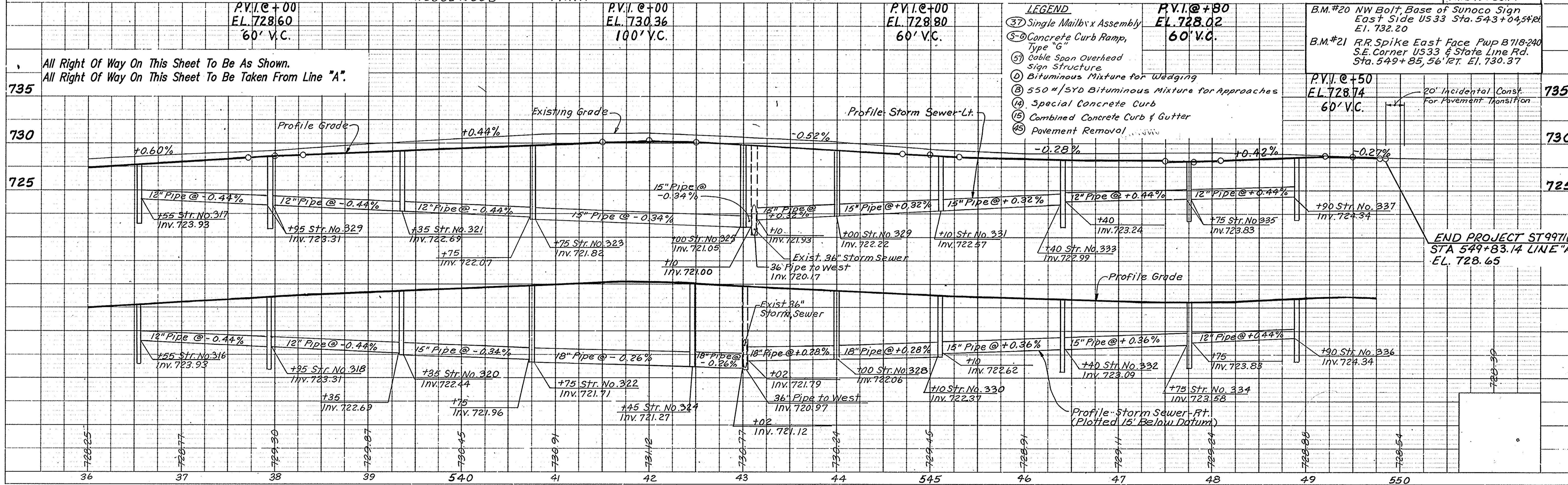
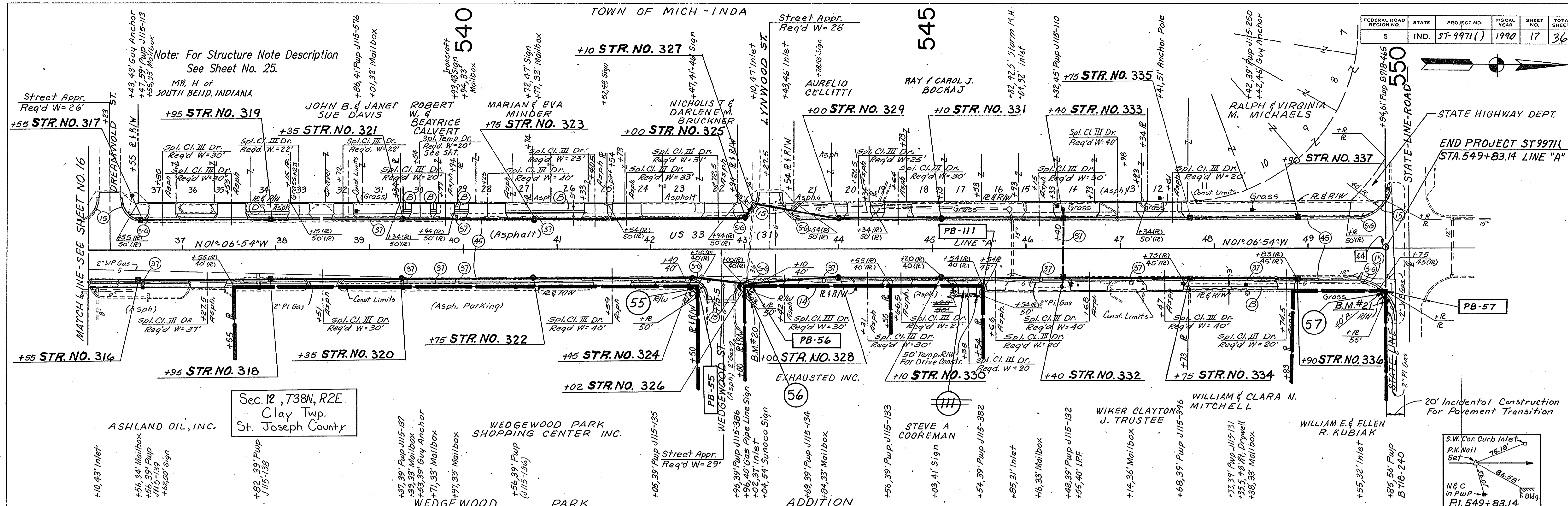
P.V.I. @ +00
EL. 726.80
60' V.C.

PROFILE
SURVEYED, PLOTTED, CALCULATED, & CHECKED BY: [Blank]
DATE: [Blank]
NOTE BOOK NO.: [Blank]
DATE CHECKED: [Blank]



PROJECT NO.	LINE	SHEET NO.	TOTAL SHEETS	FILE
ST-9971(U)	A	16	30	

FEDERAL ROAD REGION NO.	STATE	PROJECT NO.	FISCAL YEAR	SHEET NO.	TOTAL SHEETS
5	IND.	ST-9971()	1990	17	36



- LEGEND**
- (37) Single Mailbox Assembly
 - (5-9) Concrete Curb Ramp, Type "6"
 - (51) Cable Span Overhead sign Structure
 - (D) Bituminous Mixture for Wedging
 - (B) 550 #/5YD Bituminous Mixture for Approaches
 - (14) Special Concrete Curb
 - (15) Combined Concrete Curb & Gutter
 - (25) Pavement Removal

B.M.#20 NW Bolt, Base of Sunoco Sign East Side US 33 Sta. 543+04.54' El. 732.20
 B.M.#21 R.R. Spike East Face Pwp B718-240 S.E. Corner US 33 & State Line Rd. Sta. 549+85.56' El. 730.37

P.V.I. @ +50 EL. 728.74 60' V.C.
 20' Incidental Const. For Pavement Transition

END PROJECT ST 9971() STA 549+83.14 LINE "A" EL. 728.65

PLAN
 SURVEYED BY: DATE: _____
 NOTE BOOK NO. _____
 ADJUSTMENT CHECKED BY: _____
 RT. OF WAY CHECKED BY: _____

PROFILE
 SURVEYED BY: DATE: _____
 NOTE BOOK NO. _____
 ADJUSTMENT CHECKED BY: _____
 STRUCTURE NOTATIONS CHECKED BY: _____

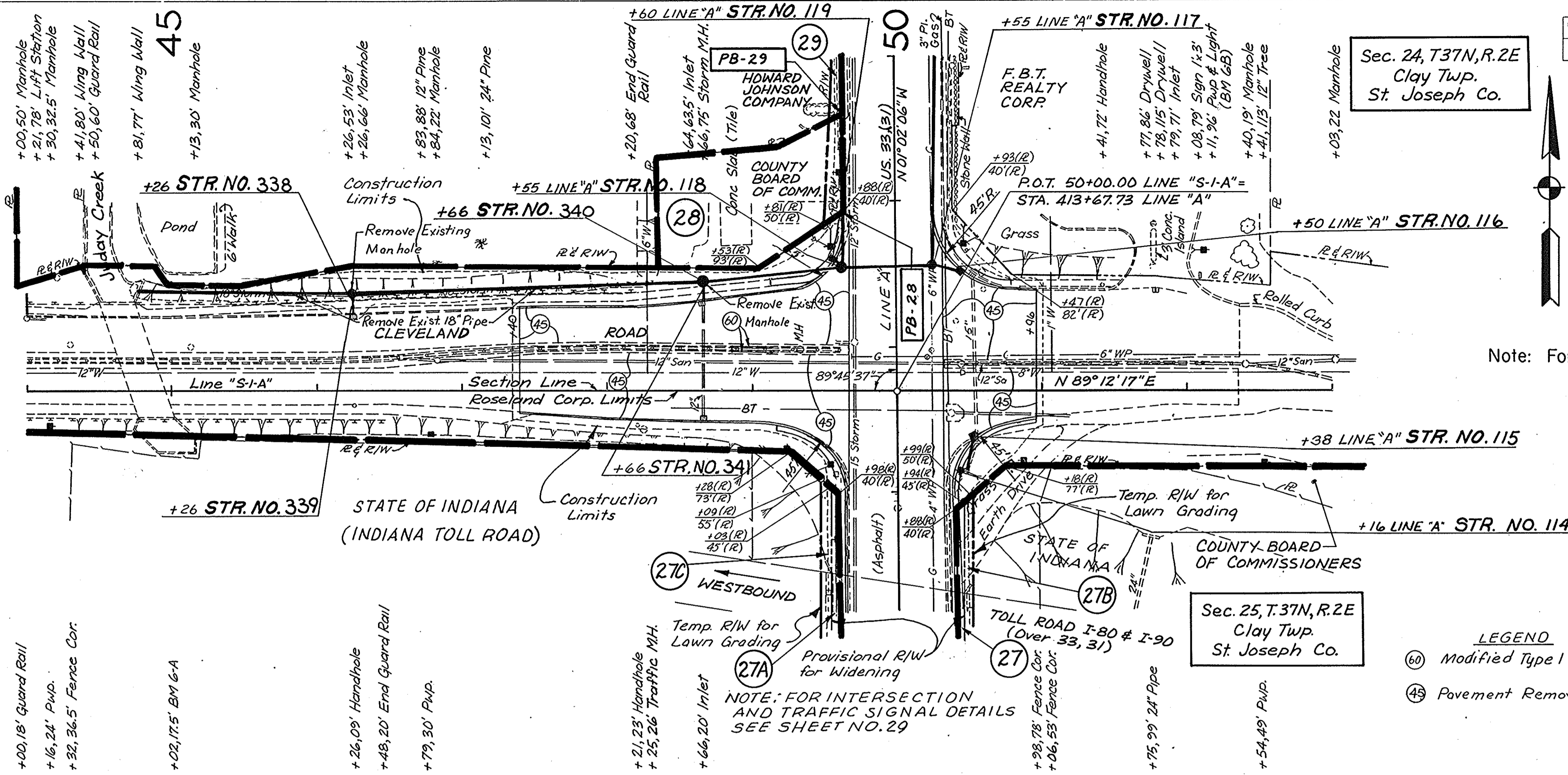
PLATE 1 - PLAN - PROFILE B. R. STANDARD 1975

PROJECT NO.	LINE	SHEET NO.	TOTAL SHEETS	FILE
ST-9971()	A	17	36	

RIGHT OF WAY PLANS

FEDERAL ROAD REGION NO.	STATE	PROJECT NO.	FISCAL YEAR	SHEET NO.	TOTAL SHEETS
5	IND.	ST-9971(J)	1990	18	36

Note: For Structure Note Description See Sheet No. 25.

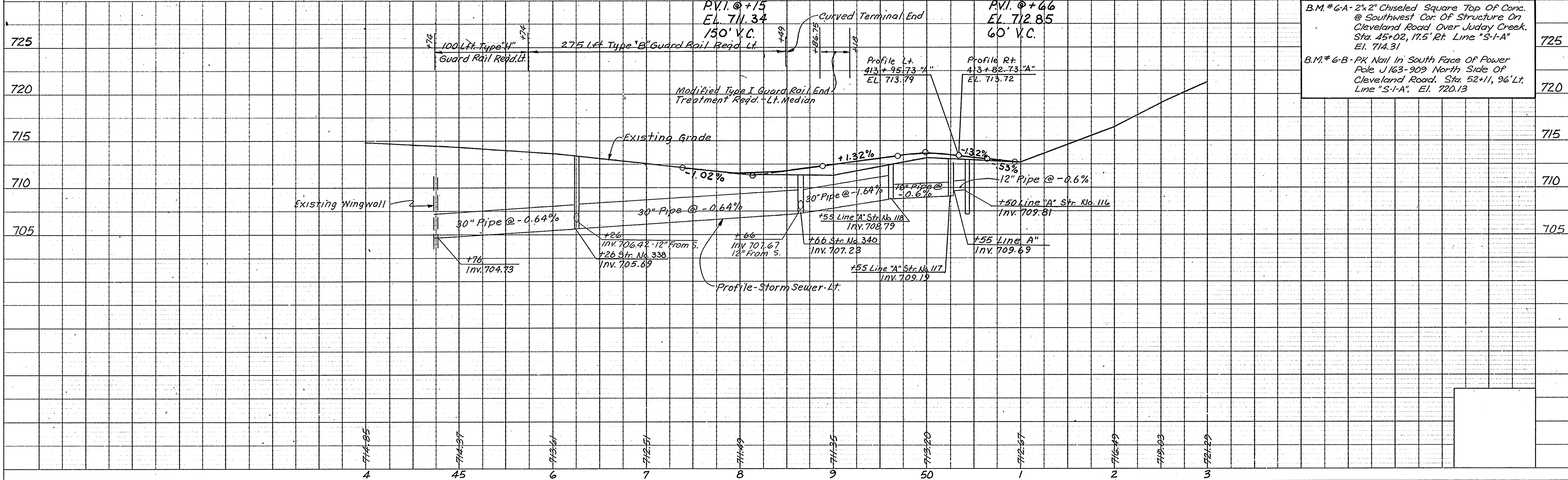


Note: For Line "A" See Sheet No. 11

Sec. 25, T.37N, R.2E
Clay Twp.
St. Joseph Co.

- LEGEND**
- (60) Modified Type I Guard Rail End Treatment
 - (45) Pavement Removal

All Right Of Way On This Sheet To Be As Shown.
All Right Of Way On This Sheet To Be Taken From Line "A"
Except As Noted



B.M. # 6-A - 2"x2" Chiseled Square Top Of Conc. @ Southwest Cor. Of Structure On Cleveland Road Over Juday Creek. Sta. 45+02, 17.5' Rt. Line "S-I-A" El. 714.31

B.M. # 6-B - PK Nail in South Face Of Power Pole J 163-909 North Side Of Cleveland Road. Sta. 52+11, 9.6' Lt. Line "S-I-A". El. 720.13

PLAN
SURVEYED BY: DATE: _____
PLOTTED BY: DATE: _____
NOTE BOOK No. _____
CHECKED BY: DATE: _____
K.I. OR WAY CHECKED No. _____

PROFILE
SURVEYED BY: DATE: _____
PLOTTED BY: DATE: _____
NOTE BOOK No. _____
CHECKED BY: DATE: _____
STRUCTURE NOTATIONS CHECKED No. _____

FEDERAL ROAD REGION NO.	STATE	PROJECT NO.	FISCAL YEAR	SHEET NO.	TOTAL SHEETS
5	IND.	ST-9971(J)	1990	28	36



Scale: 1" = 100'

SEC 25 T 38 N, R 2 E
CLAY TWP.
ST. JOSEPH CO.

SEC 25 T 38 N, R 2 E
CLAY TWP.
ST. JOSEPH CO.



R.O.W. PLAT NO.3
DIVISION OF LAND ACQUISITION
INDIANA DEPT. OF HIGHWAYS
PROJECT NO. ST 9971(J)
AERIAL PHOTO MOSAIC
U.S.33 FROM STA. 361+03 SOUTH OF DOUGLAS
RD TO STA 549+85 AT STATE LINE ROAD
SCALE: 1" = 100' SHEET 28 OF 36

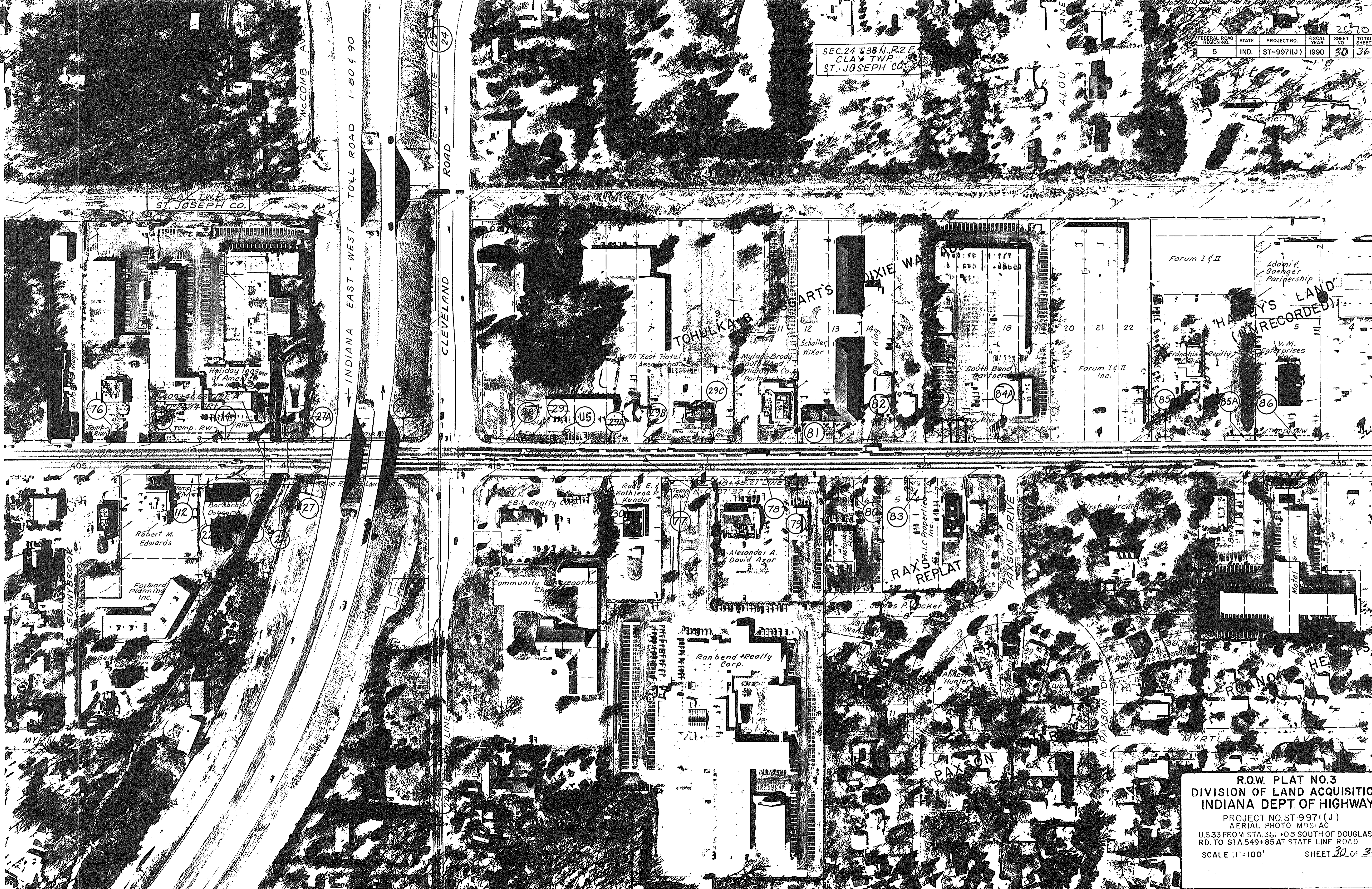
FEDERAL ROAD REGION NO.	STATE	PROJECT NO.	FISCAL YEAR	SHEET NO.	TOTAL SHEETS
5	IND.	ST-9971(J)	1990	29	36



R.O.W. PLAT NO.3
 DIVISION OF LAND ACQUISITION
 INDIANA DEPT. OF HIGHWAYS
 PROJECT NO. ST-9971(J)
 AERIAL PHOTO MOSAIC
 J533 FROM STA. 361+03 SOUTH OF DOUGLAS
 RD. TO STA. 549+85 AT STATE LINE ROAD
 SCALE: 1"=100' SHEET 29 OF 36

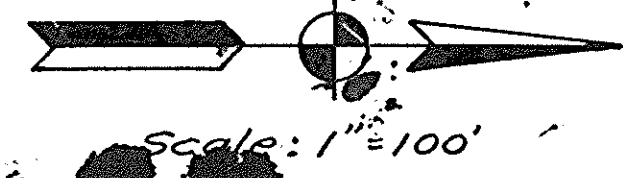
SEC. 24 T38 N. R2 E
CLAY TWP.
ST. JOSEPH CO.

FEDERAL ROAD REGION NO.	STATE	PROJECT NO.	FISCAL YEAR	SHEET NO.	TOTAL SHEETS
5	IND.	ST-9971(J)	1990	30	36



R.O.W. PLAT NO.3
DIVISION OF LAND ACQUISITION
INDIANA DEPT. OF HIGHWAYS
PROJECT NO. ST-9971(J)
AERIAL PHOTO MOSAIC
U.S. 33 FROM STA. 361+03 SOUTH OF DOUGLAS
RD. TO STA. 549+85 AT STATE LINE ROAD
SCALE: 1"=100' SHEET 30 OF 36

FEDERAL ROAD REGION NO.	STATE	PROJECT NO.	FISCAL YEAR	SHEET NO.	TOTAL SHEETS
5	IND.	ST-9971(J)	1990	31	36



R.O.W. PLAT NO.3
 DIVISION OF LAND ACQUISITION
 INDIANA DEPT. OF HIGHWAYS
 PROJECT NO. ST-9971(J)
 AERIAL PHOTO MOSAIC
 U.S. 33 FROM STA. 361+03 SOUTH OF DOUGLAS
 RD. TO STA. 549+85 AT STATE LINE ROAD
 SCALE: 1"=100' SHEET 31 OF 36

Scale: 1" = 100'

T37 N. R2E
CLAY TWP.
ST. JOSEPH CO.


SEC. 13 T. 38 N. R. 2 E
CLAY TWP.
ST. JOSEPH CO.



R.O.W. PLAT NO. 3
DIVISION OF LAND ACQUISITION
INDIANA DEPT. OF HIGHWAYS
PROJECT NO. ST-9971(J)
AERIAL PHOTO MOSAIC
U.S. 33 FROM STA. 361+03 SOUTH OF DOUGLAS
RD. TO STA. 549+85 AT STATE LINE ROAD
SCALE: 1" = 100' SHEET 32 OF 36

Rev. 4-21-91 R. Alfred
 Sta. 499+00 to 500+00 Lt. Crosscut Not Applicable
 Locality: Rev. 4-21-91 R. Alfred

FEDERAL ROAD REGION NO.	STATE	PROJECT NO.	FISCAL YEAR	SHEET NO.	TOTAL SHEETS
5	IND.	ST-9971(J)	1990	33	36



R.O.W. PLAT NO.3
 DIVISION OF LAND ACQUISITION
 INDIANA DEPT. OF HIGHWAYS
 PROJECT NO. ST-9971(J)
 AERIAL PHOTO MOSAIC
 U.S. 33 FROM STA. 361+03 SOUTH OF DOUGLAS
 RD. TO STA. 549+85 AT STATE LINE ROAD
 SCALE: 1"=100' SHEET 33 OF 36

SEC. 13 T.38N. R.4E
CLAY TWP.
ST. JOSEPH CO.

ADDITION TO THE TOWN
OF WOLF HECHTS

MICHIGAN

U.S. 33 (31)

N 01° 06' 54" W

R.O.W. PLAT NO.3
DIVISION OF LAND ACQUISITION
INDIANA DEPT. OF HIGHWAYS
PROJECT NO. ST-9971(J)
AERIAL PHOTO MOSIAC
US33 FROM STA. 361+03 SOUTH OF DOUGLAS
RD. TO STA. 549+85 AT STATE LINE ROAD
SCALE: 1" = 100' SHEET 34 OF 36

FEDERAL ROAD REGION NO.	STATE	PROJECT NO.	FISCAL YEAR	SHEET NO.	TOTAL SHEETS
5	IND.	ST-9971(J)	1990	35	36



END PROJECT ST9971(J)
STA. 549+83.14 LINE "A"

R.O.W. PLAT NO.3
DIVISION OF LAND ACQUISITION
INDIANA DEPT. OF HIGHWAYS
 PROJECT NO. ST-9971(J)
 AERIAL PHOTO MOSIAC
 US33 FROM STA. 361+03 SOUTH OF DOUGLAS
 RD. TO STA. 549+85 AT STATE LINE ROAD
 SCALE: 1"=100' SHEET 35 OF 36