

INDEX

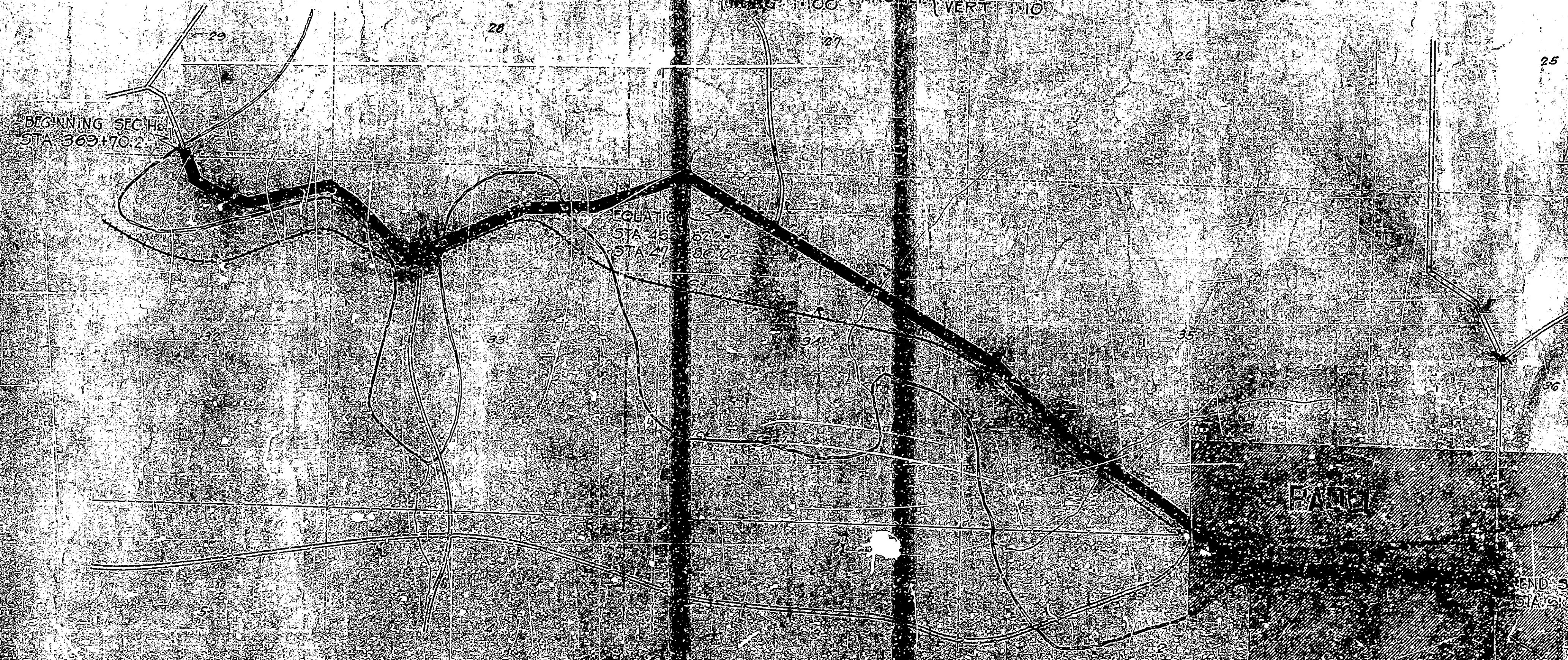
SECTION 1	GENERAL NOTES
SECTION 2	PROFILES
SECTION 3	PLAN
SECTION 4	CROSS SECTIONS
SECTION 5	ESTIMATED QUANTITIES
SECTION 6	PROFILES
SECTION 7	PLAN
SECTION 8	CROSS SECTIONS
SECTION 9	ESTIMATED QUANTITIES
SECTION 10	PROFILES
SECTION 11	PLAN
SECTION 12	CROSS SECTIONS
SECTION 13	ESTIMATED QUANTITIES
SECTION 14	PROFILES
SECTION 15	PLAN
SECTION 16	CROSS SECTIONS
SECTION 17	ESTIMATED QUANTITIES
SECTION 18	PROFILES
SECTION 19	PLAN
SECTION 20	CROSS SECTIONS
SECTION 21	ESTIMATED QUANTITIES
SECTION 22	PROFILES
SECTION 23	PLAN
SECTION 24	CROSS SECTIONS
SECTION 25	ESTIMATED QUANTITIES
SECTION 26	PROFILES
SECTION 27	PLAN
SECTION 28	CROSS SECTIONS
SECTION 29	ESTIMATED QUANTITIES
SECTION 30	PROFILES
SECTION 31	PLAN
SECTION 32	CROSS SECTIONS
SECTION 33	ESTIMATED QUANTITIES
SECTION 34	PROFILES
SECTION 35	PLAN
SECTION 36	CROSS SECTIONS
SECTION 37	ESTIMATED QUANTITIES
SECTION 38	PROFILES
SECTION 39	PLAN
SECTION 40	CROSS SECTIONS
SECTION 41	ESTIMATED QUANTITIES
SECTION 42	PROFILES
SECTION 43	PLAN
SECTION 44	CROSS SECTIONS
SECTION 45	ESTIMATED QUANTITIES
SECTION 46	PROFILES
SECTION 47	PLAN
SECTION 48	CROSS SECTIONS
SECTION 49	ESTIMATED QUANTITIES
SECTION 50	PROFILES

STATE OF PENNSYLVANIA  
STATE HIGHWAY COMMISSION

PLAN AND PROFILE OF PROPOSED  
STATE HIGHWAY  
FEDERAL AID PROJECT NO. 16 SEC. H2  
WEST BADEN - PAOLI ROAD

BEGINNING AT THE SOUTHERN BRIDGE OVER LICK CREEK IN SOUTH WALTON SECTION 29  
TOWNSHIP 2 NORTH RANGE 1 WEST AND EXTENDING SOUTH EAST TO THE INTERSECTION OF  
MAIN STREET AND WEST MAIN STREET IN THE TOWN OF PAOLI, ORANGE COUNTY

GROSS LENGTH 2.697 MILES  
NET LENGTH 2.583 MILES  
SCALES  
PLAN (TRANS. 1"=100' - PROFILE (HORIZ. 1"=100' - VERT. 1"=10')  
MAX. GRADE 5.69%



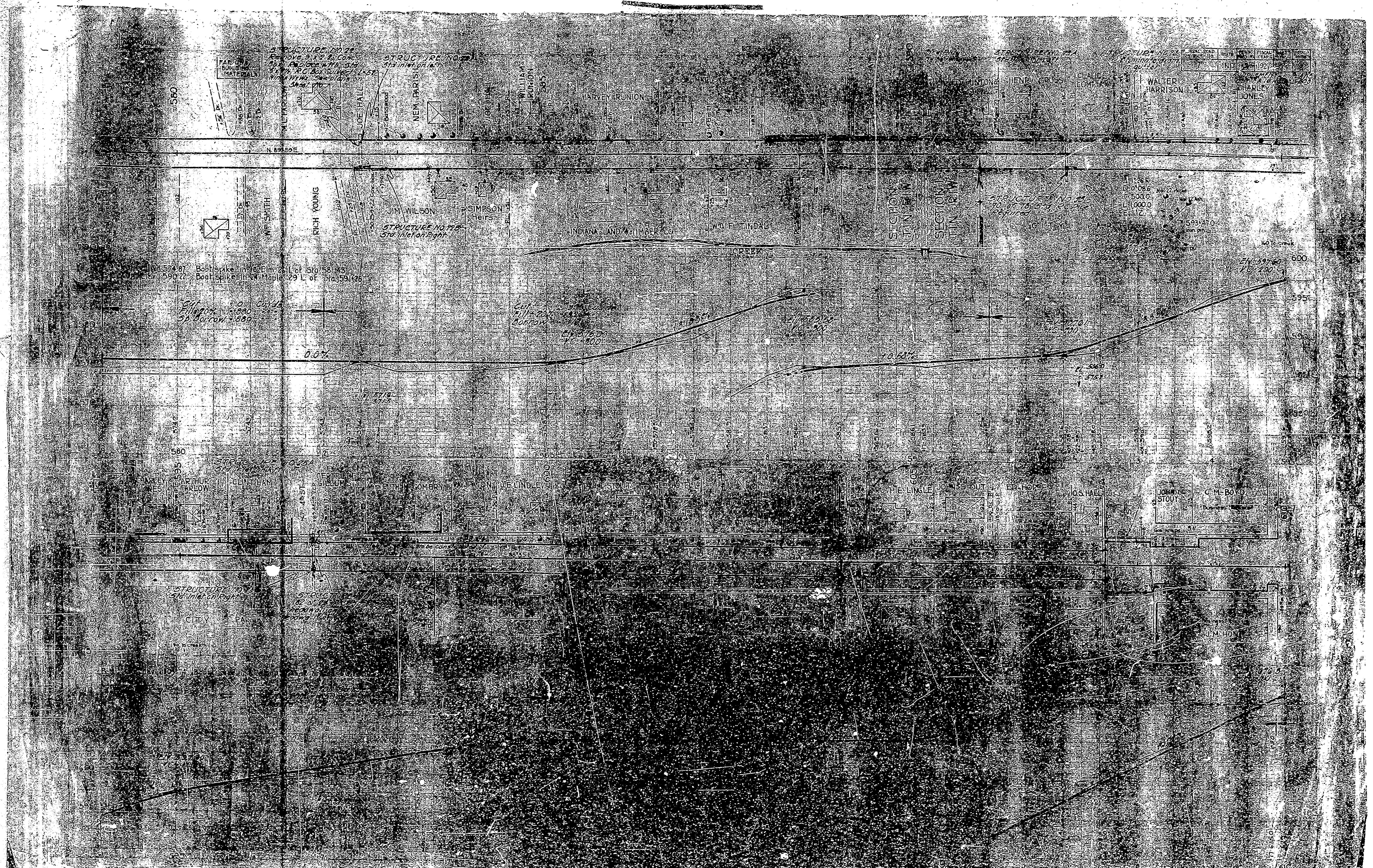
*Cross sections  
sent to  
Blackburn  
12/15/27*

*consulted by  
Suckman  
9/25/27*

STATE HIGHWAY STANDARD SPECIFICATIONS  
DESIGNED BY BUREAU OF PUBLIC ROADS TO GOVERNMENT  
CONTRACTS AND SUPPLEMENTAL  
SPECIFICATIONS DRAFT NO. 100-1-1927

SCALE 1"=1000'  
APPROVED: *[Signature]* 8/15/28  
ENGINEER  
APPROVED: *[Signature]*  
SUPERVISOR  
APPROVED: *[Signature]*  
COMMISSIONER





560

574.87 Book Spike in No. 1 Elm 2' L of Sta. 59+43  
590.72 Book Spike in No. 4 Maple 29' L of Sta. 59+76

0.00%  
590  
Sp. Borrow 580

0.00%

0.00%  
590  
Sp. Borrow 580

0.00%  
590  
Sp. Borrow 580

0.00%  
590  
Sp. Borrow 580

0.00%  
590  
Sp. Borrow 580

0.00%  
590  
Sp. Borrow 580

600  
595  
590  
585  
580

580

STRUCTURE NO. 10  
58' Interch. Pairs

CITY

590

JOHN STOUT  
G.M. BOVO

600



SECTION

GILMAN DIXON

CHAS. SPRINGER

PLANING OF PROPOSED  
STATION 369+70.2

STRUCTURE NO. 15  
100' OF B.F.C. PIPE  
16' HIGH 16' DIA. PIPE

STRUCTURE NO. 16  
100' OF B.F.C. PIPE  
16' HIGH 16' DIA. PIPE

STONE QUARRY

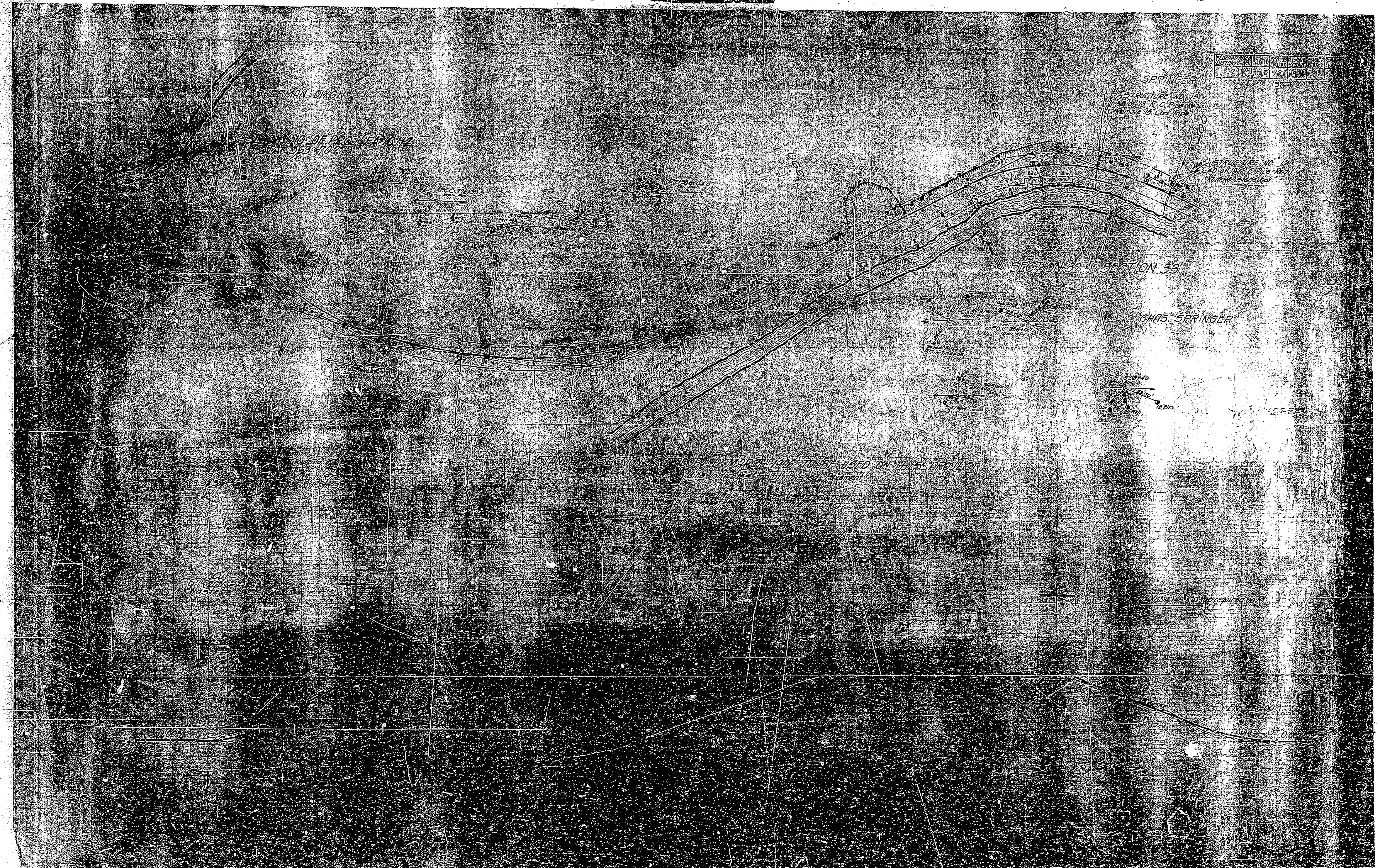
SECTION 32 SECTION 33

CHAS. SPRINGER

STANDARD SECTION AS ADOPTED MARCH 1916 TO BE USED ON THIS PROJECT

0+00

0+00









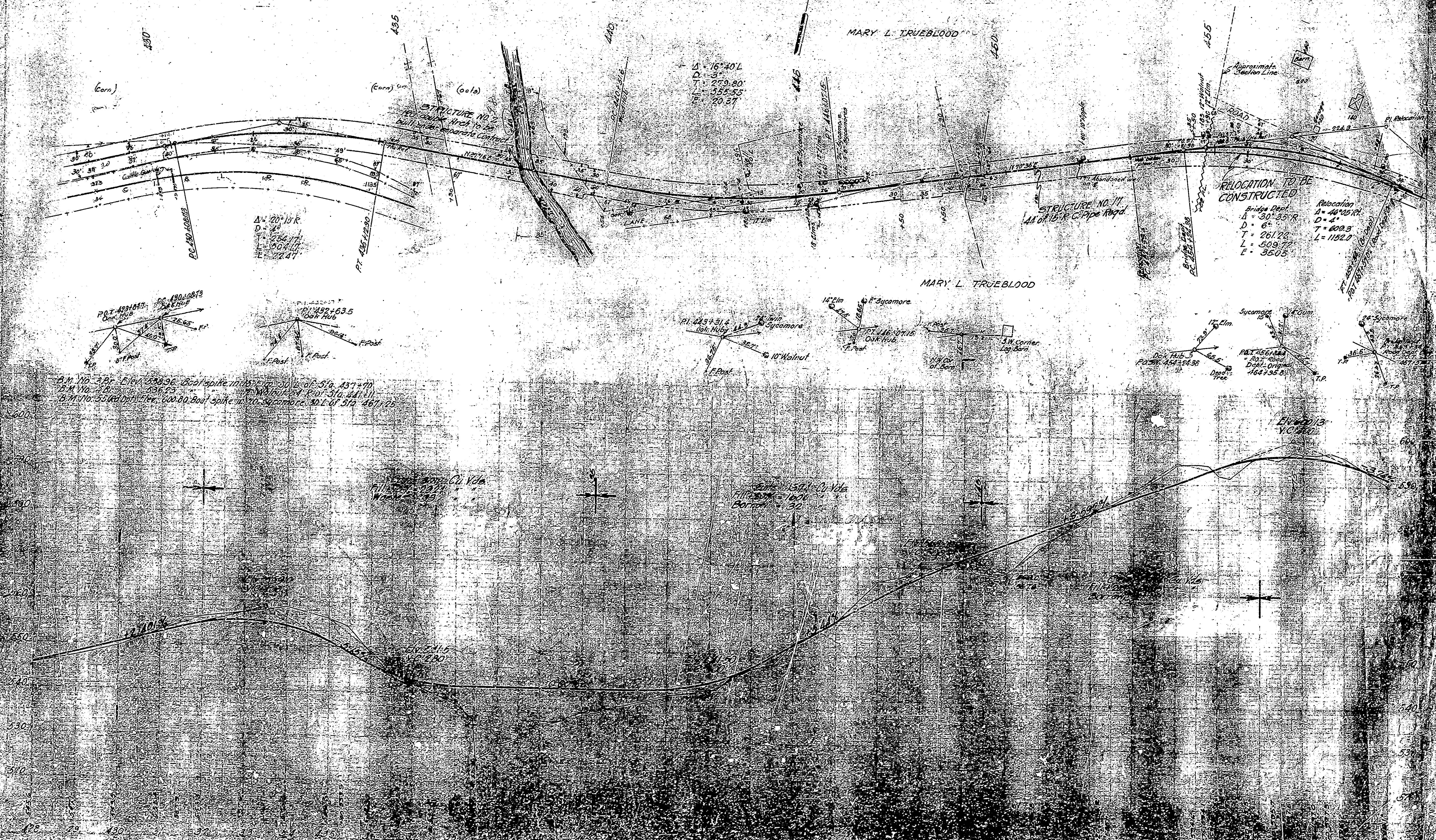
FEDERAL ROAD DISTRICT NO.	STATE	PROJECT NO.	SECTION	DATE
7	IND	106	192	5

SECTION 14-2

MARY L. TRUEBLOOD

MARY L. TRUEBLOOD

MARY L. TRUEBLOOD





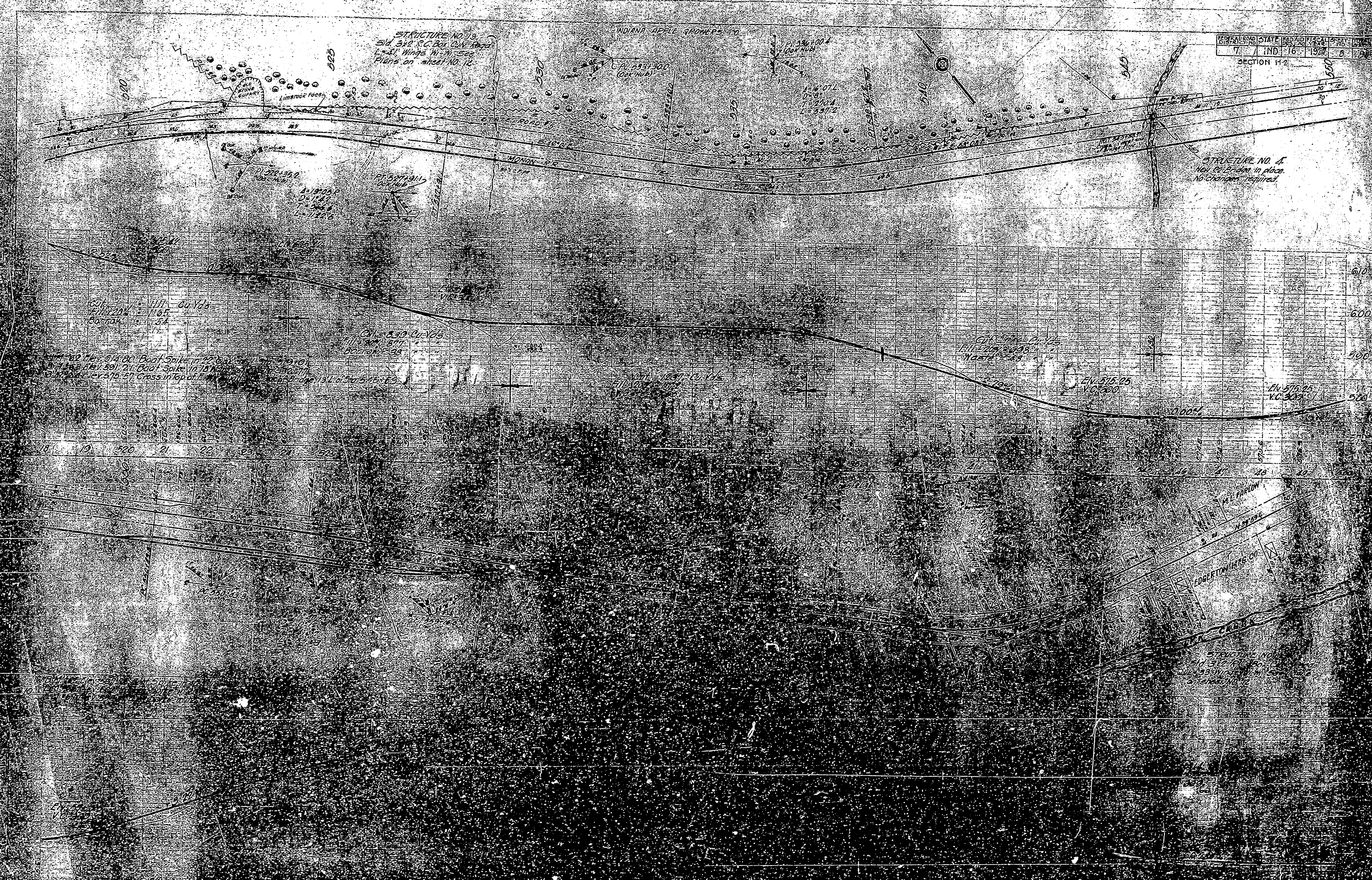








INDIANA DEPT. OF PUBLIC WORKS  
SECTION H-2



STRUCTURE NO. 1  
5th St. R.C. Box 200  
Last Wings W. N. Sec  
Plans on sheet NO. 12

INDIANA DEPT. OF PUBLIC WORKS

STRUCTURE NO. 2  
Not in place  
No changes required

City of  
1111 60 Yds  
1105  
54

City of  
1111 60 Yds  
1105  
54

City of  
1111 60 Yds  
1105  
54

City of  
1111 60 Yds  
1105  
54

NO. 10 11 12 13 14 15 16 17 18 19 20 21 22 23 24 25 26 27 28 29 30 31 32 33 34 35 36 37 38 39 40 41 42 43 44 45 46 47 48 49 50 51 52 53 54 55 56 57 58 59 60 61 62 63 64 65 66 67 68 69 70 71 72 73 74 75 76 77 78 79 80 81 82 83 84 85 86 87 88 89 90 91 92 93 94 95 96 97 98 99 100

1111 60 Yds  
1105  
54

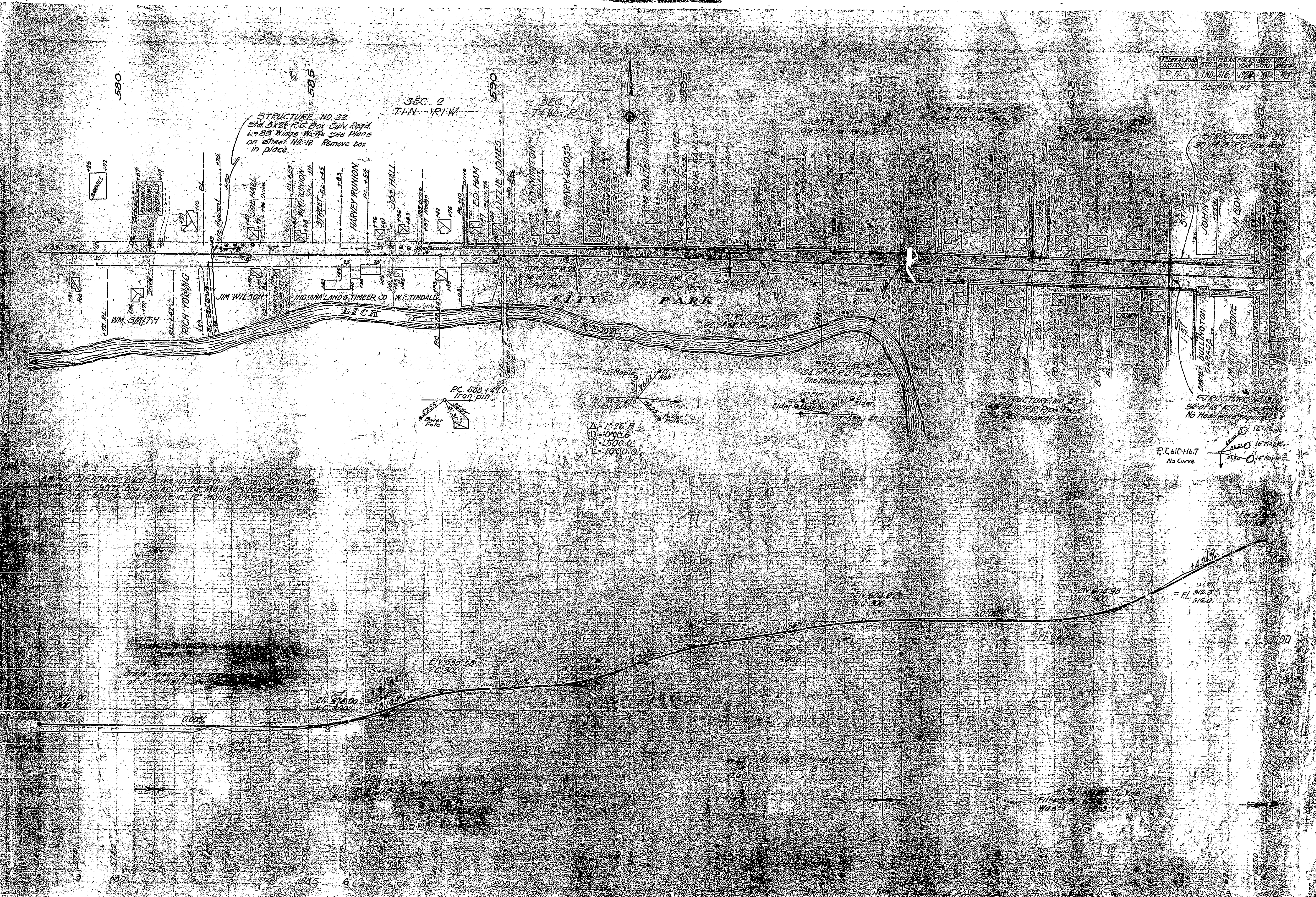
1111 60 Yds  
1105  
54

1111 60 Yds  
1105  
54



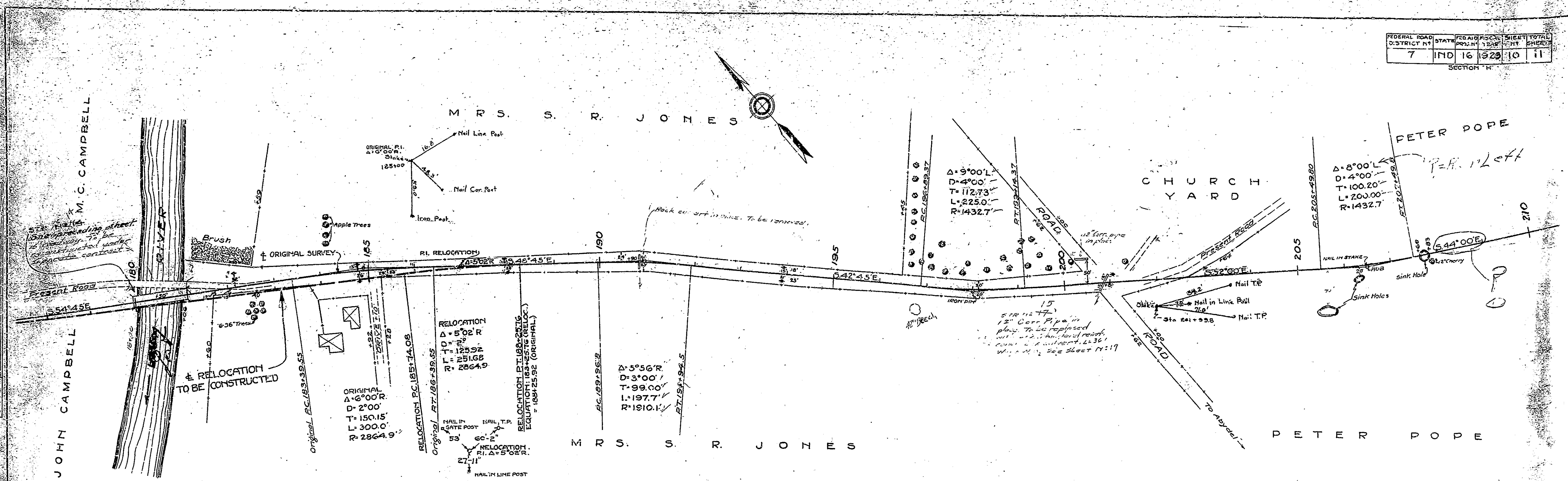
DISTRICT	SECTION	YEAR	DATE	SCALE
7	110	16	1924	1" = 100'

SECTION 11

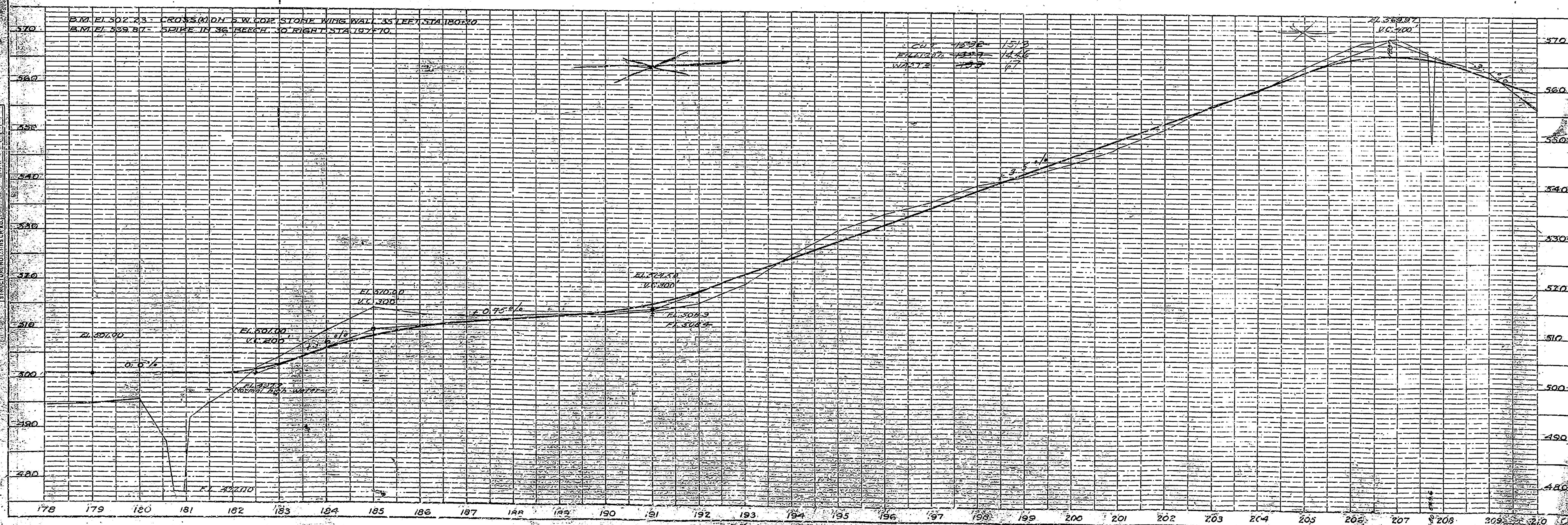




DATE	BY
10/1/20	J. L. [unclear]
DATE	BY
10/1/20	J. L. [unclear]
DATE	BY
10/1/20	J. L. [unclear]




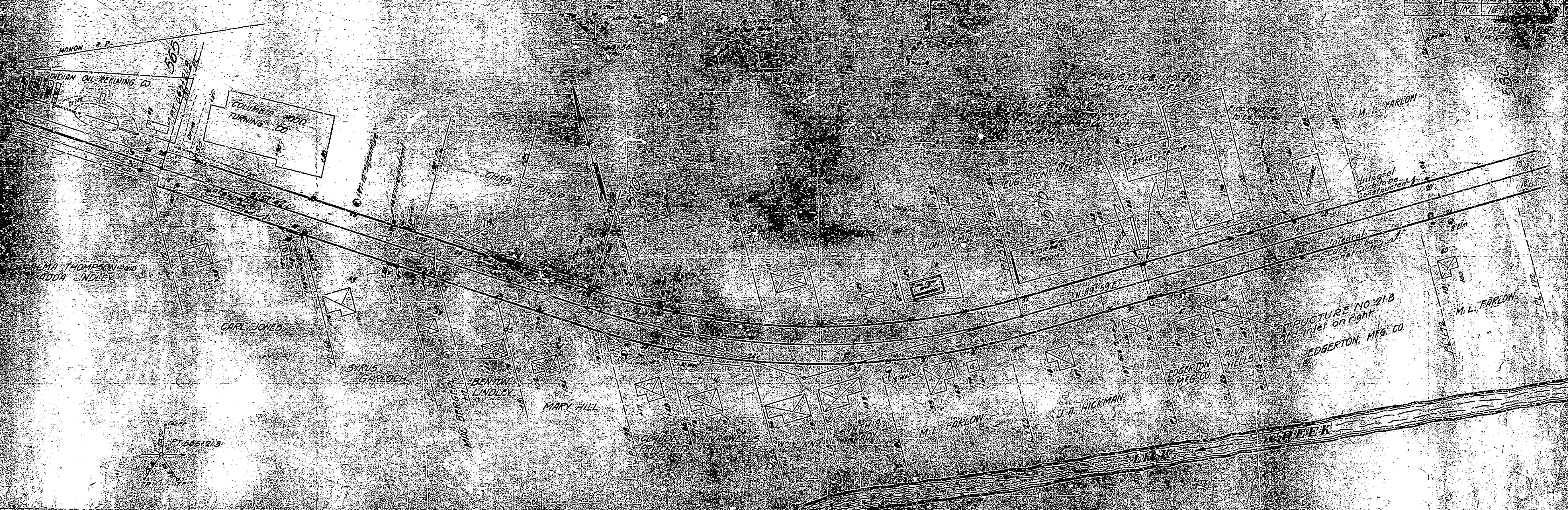
EXCEPTION  
 STA. 174+00 TO STA. 183+00 NOT  
 INCLUDED IN THIS CONTRACT



DATE	BY
10/1/20	J. L. [unclear]
DATE	BY
10/1/20	J. L. [unclear]
DATE	BY
10/1/20	J. L. [unclear]



DATE	NO.	REV.
1/15/1914	1	1



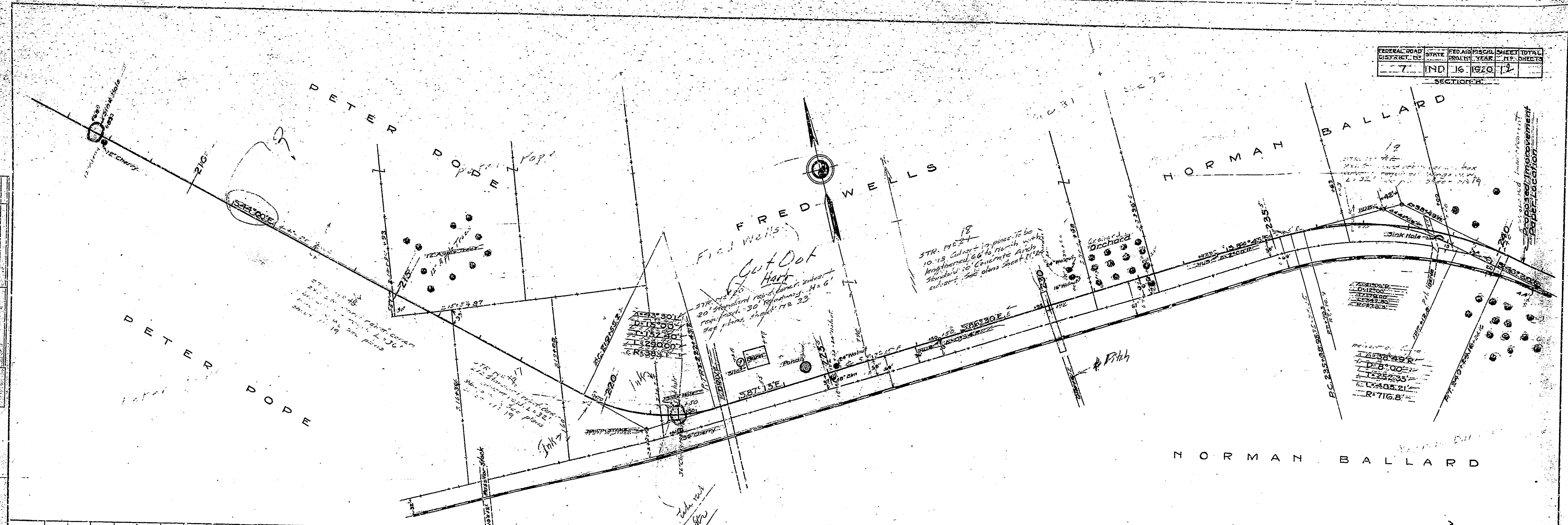
B.M. 67 Elev. 530.25  
 E.V. 00/50  
 605  
 600  
 595  
 590  
 585  
 580  
 575  
 570  
 565  
 560  
 555  
 550  
 545  
 540  
 535  
 530  
 525  
 520  
 515  
 510  
 505  
 500  
 495  
 490  
 485  
 480  
 475  
 470  
 465  
 460  
 455  
 450  
 445  
 440  
 435  
 430  
 425  
 420  
 415  
 410  
 405  
 400  
 395  
 390  
 385  
 380  
 375  
 370  
 365  
 360  
 355  
 350  
 345  
 340  
 335  
 330  
 325  
 320  
 315  
 310  
 305  
 300  
 295  
 290  
 285  
 280  
 275  
 270  
 265  
 260  
 255  
 250  
 245  
 240  
 235  
 230  
 225  
 220  
 215  
 210  
 205  
 200  
 195  
 190  
 185  
 180  
 175  
 170  
 165  
 160  
 155  
 150  
 145  
 140  
 135  
 130  
 125  
 120  
 115  
 110  
 105  
 100  
 95  
 90  
 85  
 80  
 75  
 70  
 65  
 60  
 55  
 50  
 45  
 40  
 35  
 30  
 25  
 20  
 15  
 10  
 5  
 0

SECTION NO. 10  
 SECTION NO. 11  
 SECTION NO. 12  
 SECTION NO. 13  
 SECTION NO. 14  
 SECTION NO. 15  
 SECTION NO. 16  
 SECTION NO. 17  
 SECTION NO. 18  
 SECTION NO. 19  
 SECTION NO. 20  
 SECTION NO. 21  
 SECTION NO. 22  
 SECTION NO. 23  
 SECTION NO. 24  
 SECTION NO. 25  
 SECTION NO. 26  
 SECTION NO. 27  
 SECTION NO. 28  
 SECTION NO. 29  
 SECTION NO. 30  
 SECTION NO. 31  
 SECTION NO. 32  
 SECTION NO. 33  
 SECTION NO. 34  
 SECTION NO. 35  
 SECTION NO. 36  
 SECTION NO. 37  
 SECTION NO. 38  
 SECTION NO. 39  
 SECTION NO. 40  
 SECTION NO. 41  
 SECTION NO. 42  
 SECTION NO. 43  
 SECTION NO. 44  
 SECTION NO. 45  
 SECTION NO. 46  
 SECTION NO. 47  
 SECTION NO. 48  
 SECTION NO. 49  
 SECTION NO. 50  
 SECTION NO. 51  
 SECTION NO. 52  
 SECTION NO. 53  
 SECTION NO. 54  
 SECTION NO. 55  
 SECTION NO. 56  
 SECTION NO. 57  
 SECTION NO. 58  
 SECTION NO. 59  
 SECTION NO. 60  
 SECTION NO. 61  
 SECTION NO. 62  
 SECTION NO. 63  
 SECTION NO. 64  
 SECTION NO. 65  
 SECTION NO. 66  
 SECTION NO. 67  
 SECTION NO. 68  
 SECTION NO. 69  
 SECTION NO. 70  
 SECTION NO. 71  
 SECTION NO. 72  
 SECTION NO. 73  
 SECTION NO. 74  
 SECTION NO. 75  
 SECTION NO. 76  
 SECTION NO. 77  
 SECTION NO. 78  
 SECTION NO. 79  
 SECTION NO. 80  
 SECTION NO. 81  
 SECTION NO. 82  
 SECTION NO. 83  
 SECTION NO. 84  
 SECTION NO. 85  
 SECTION NO. 86  
 SECTION NO. 87  
 SECTION NO. 88  
 SECTION NO. 89  
 SECTION NO. 90  
 SECTION NO. 91  
 SECTION NO. 92  
 SECTION NO. 93  
 SECTION NO. 94  
 SECTION NO. 95  
 SECTION NO. 96  
 SECTION NO. 97  
 SECTION NO. 98  
 SECTION NO. 99  
 SECTION NO. 100

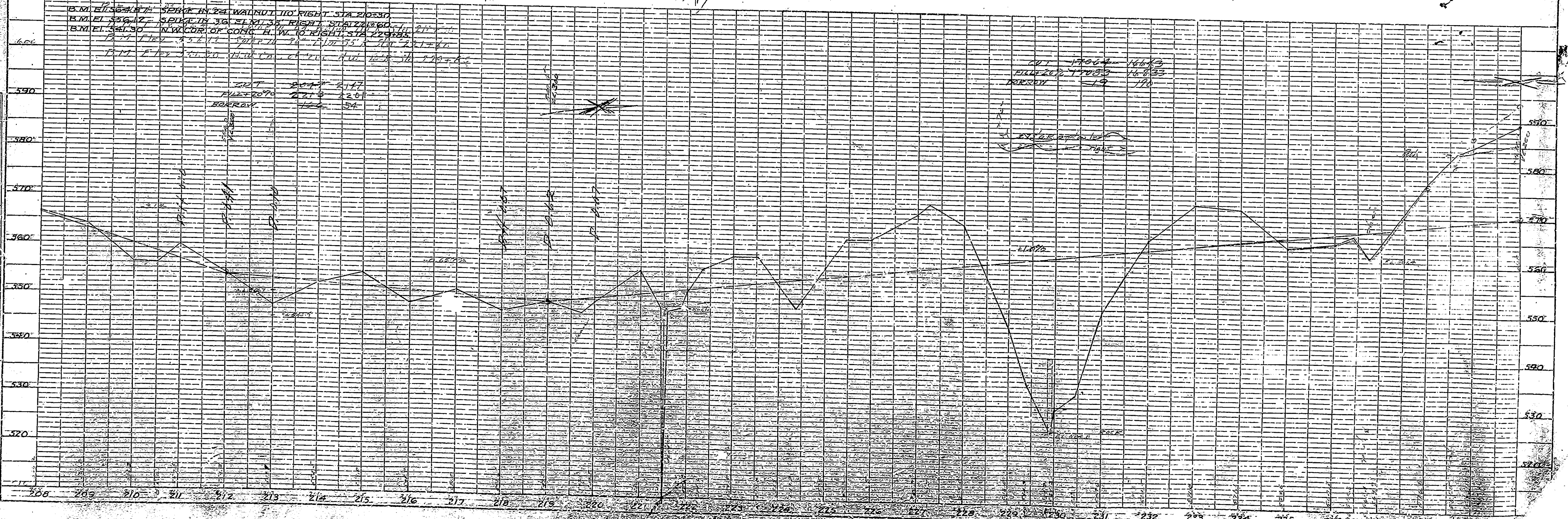


FEDERAL ROAD DISTRICT	STATE	FED. AID FISCAL YEAR	SHEET NO.	TOTAL SHEETS
7	IND	16	12	12

PLAN	DATE	BY	CHKD.
NO. 1	1/23/21	J. H. B.	J. H. B.
NO. 2	2/1/21	J. H. B.	J. H. B.
NO. 3	2/1/21	J. H. B.	J. H. B.
NO. 4	2/1/21	J. H. B.	J. H. B.
NO. 5	2/1/21	J. H. B.	J. H. B.
NO. 6	2/1/21	J. H. B.	J. H. B.
NO. 7	2/1/21	J. H. B.	J. H. B.
NO. 8	2/1/21	J. H. B.	J. H. B.
NO. 9	2/1/21	J. H. B.	J. H. B.
NO. 10	2/1/21	J. H. B.	J. H. B.



PROFILE	DATE	BY	CHKD.
NO. 1	1/23/21	J. H. B.	J. H. B.
NO. 2	2/1/21	J. H. B.	J. H. B.
NO. 3	2/1/21	J. H. B.	J. H. B.
NO. 4	2/1/21	J. H. B.	J. H. B.
NO. 5	2/1/21	J. H. B.	J. H. B.
NO. 6	2/1/21	J. H. B.	J. H. B.
NO. 7	2/1/21	J. H. B.	J. H. B.
NO. 8	2/1/21	J. H. B.	J. H. B.
NO. 9	2/1/21	J. H. B.	J. H. B.
NO. 10	2/1/21	J. H. B.	J. H. B.









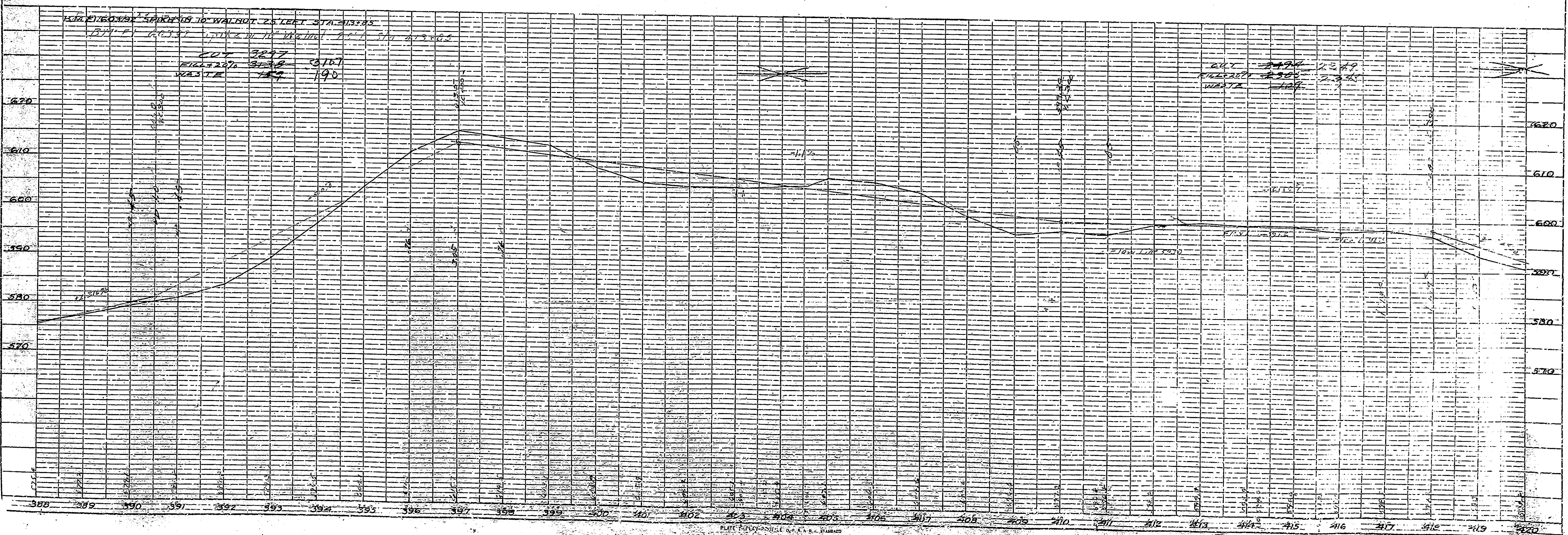
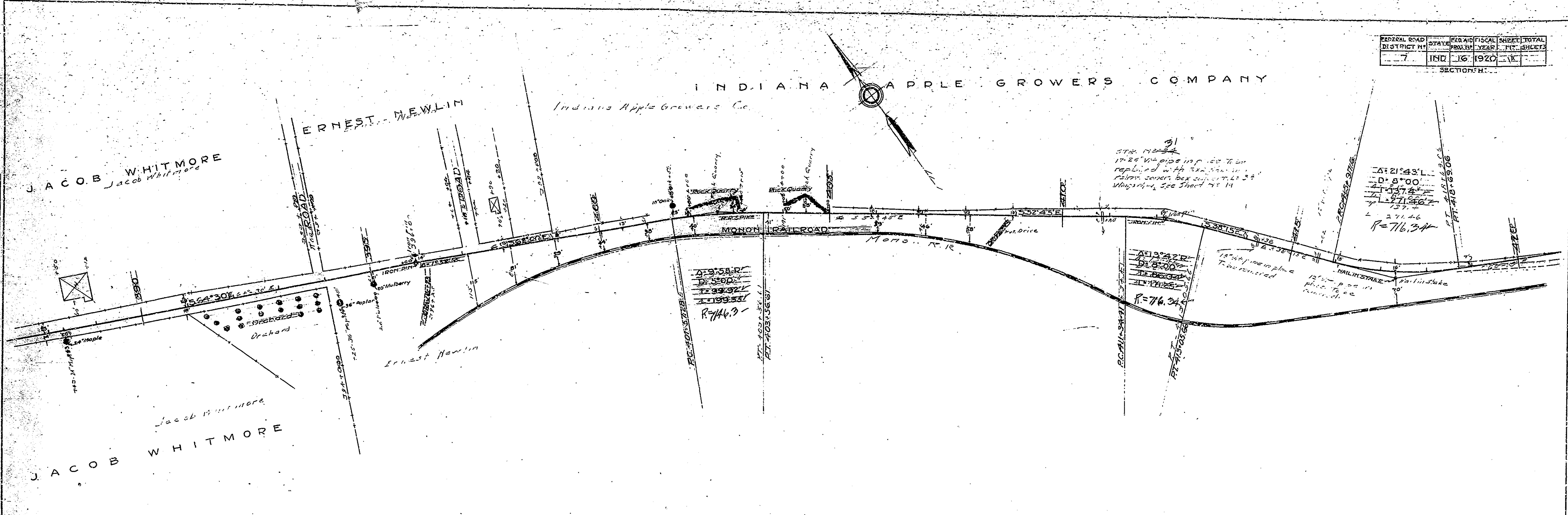
FEDERAL ROAD DISTRICT NO.	STATE	PROJ. NO.	YEAR	SHEET NO.	TOTAL SHEETS
7	IND	16	1920	1	1

INDIANA APPLE GROWERS COMPANY

Indiana Apple Growers Co.

DATE	BY	REVISION
10/1/20	J. D. [unclear]	1. [unclear]

DATE	BY	REVISION
10/1/20	J. D. [unclear]	1. [unclear]

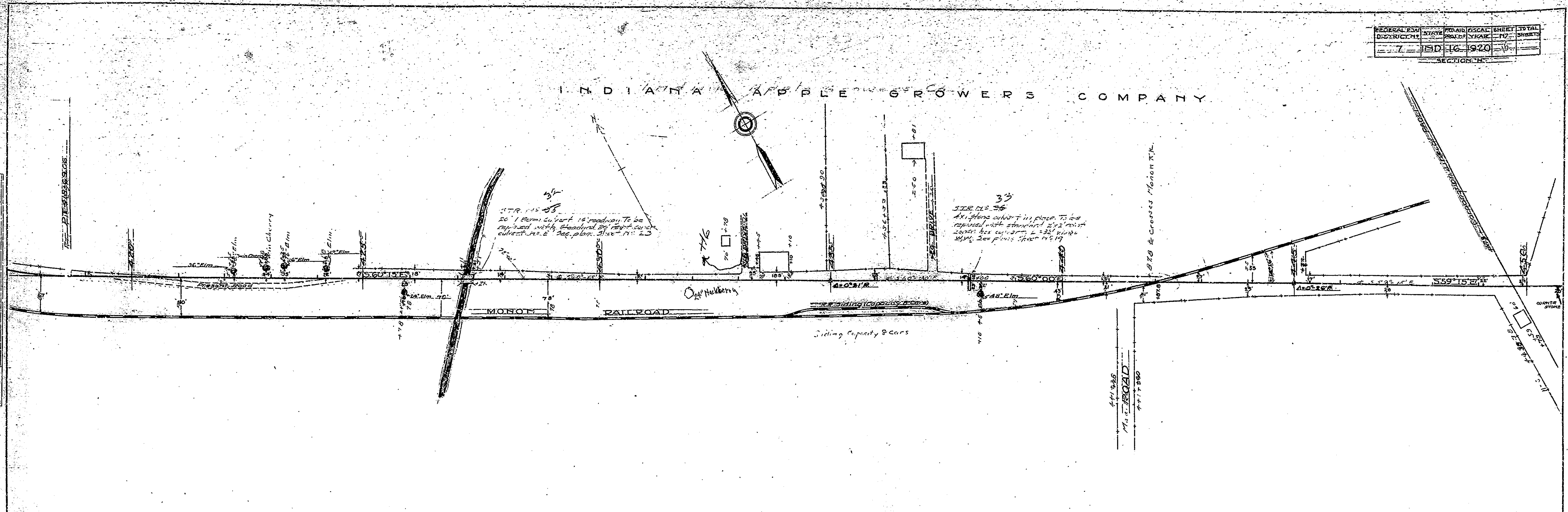




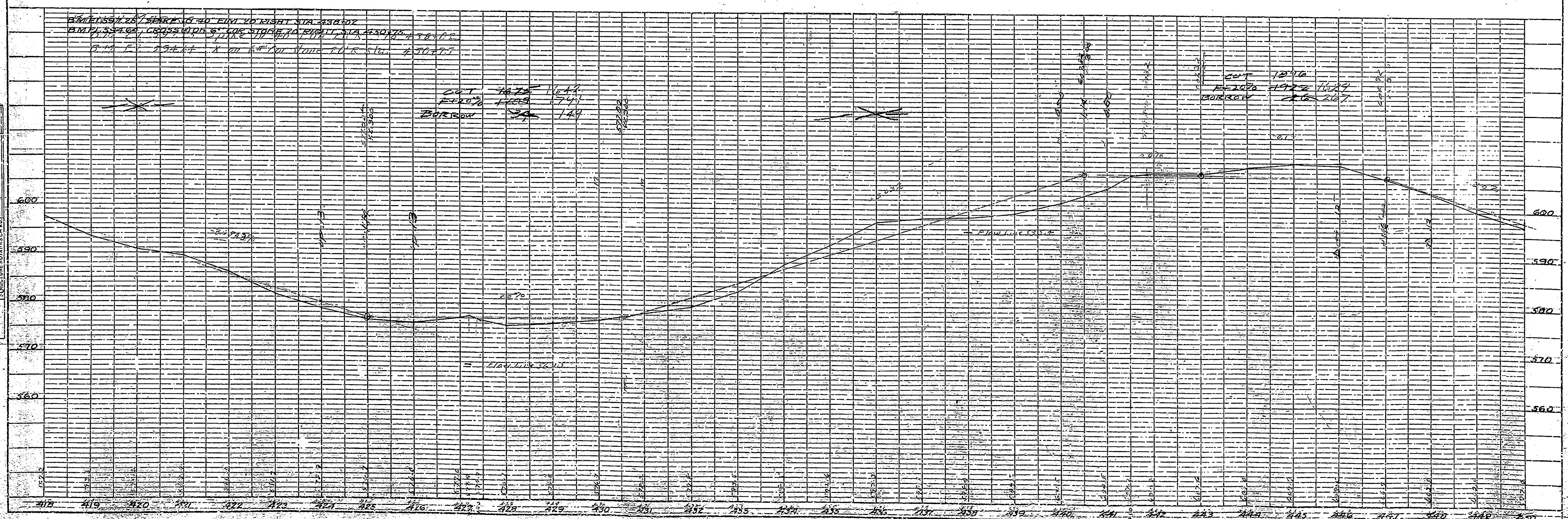
FEDERAL ROAD DISTRICT NO.	STATE	ROAD OR CAL.	YEAR	SHEET NO.	TOTAL SHEETS
7	IND	16	1920	10	20

INDIANA APPLE GROWERS COMPANY

PLAN	DATE	BY
SURVEYED		
ALIGNED		
CHECKED		
NO. 127		

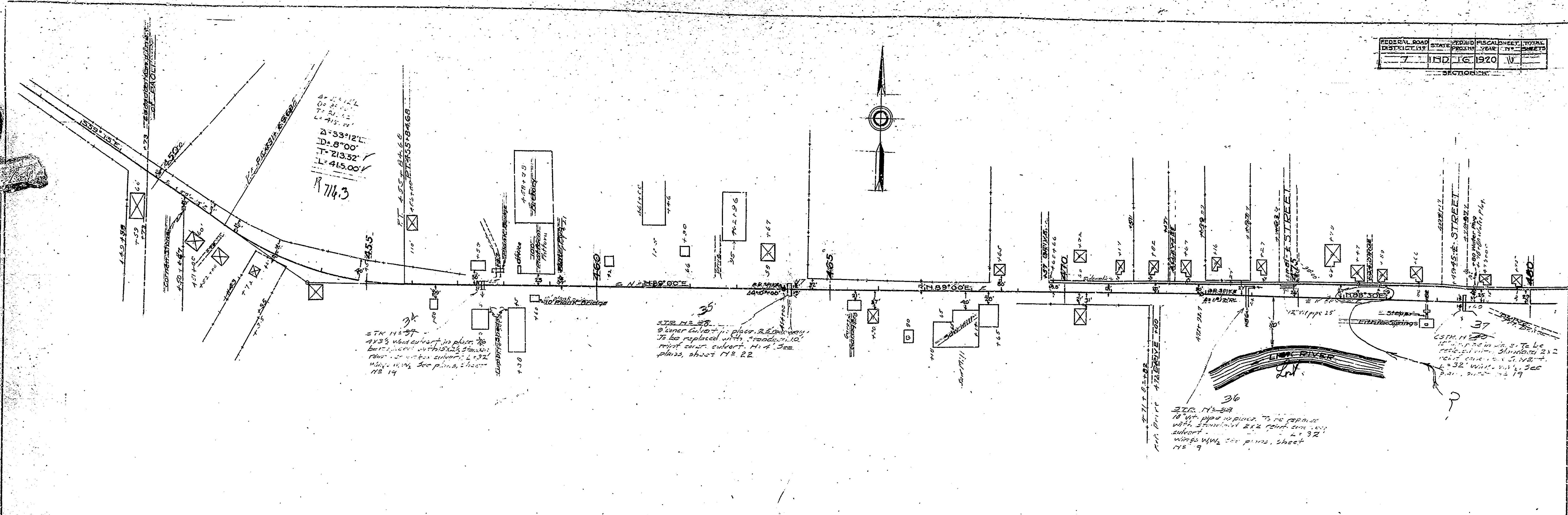
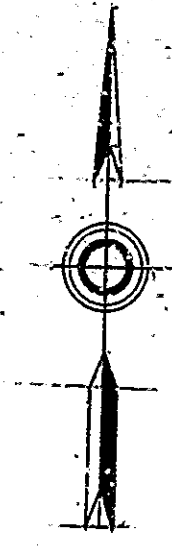


PROFILE	DATE	BY
SURVEYED		
GRADES CHECKED		
NO. 127		





FEDERAL ROAD DISTRICT	STATE	ROAD NO.	SECTION	SHEET NO.	TOTAL SHEETS
7	IND	16	1920 W		



$\Delta = 53.12'$   
 $D = 8.70'$   
 $T = 213.52'$   
 $L = 415.00'$   
 R 714.3

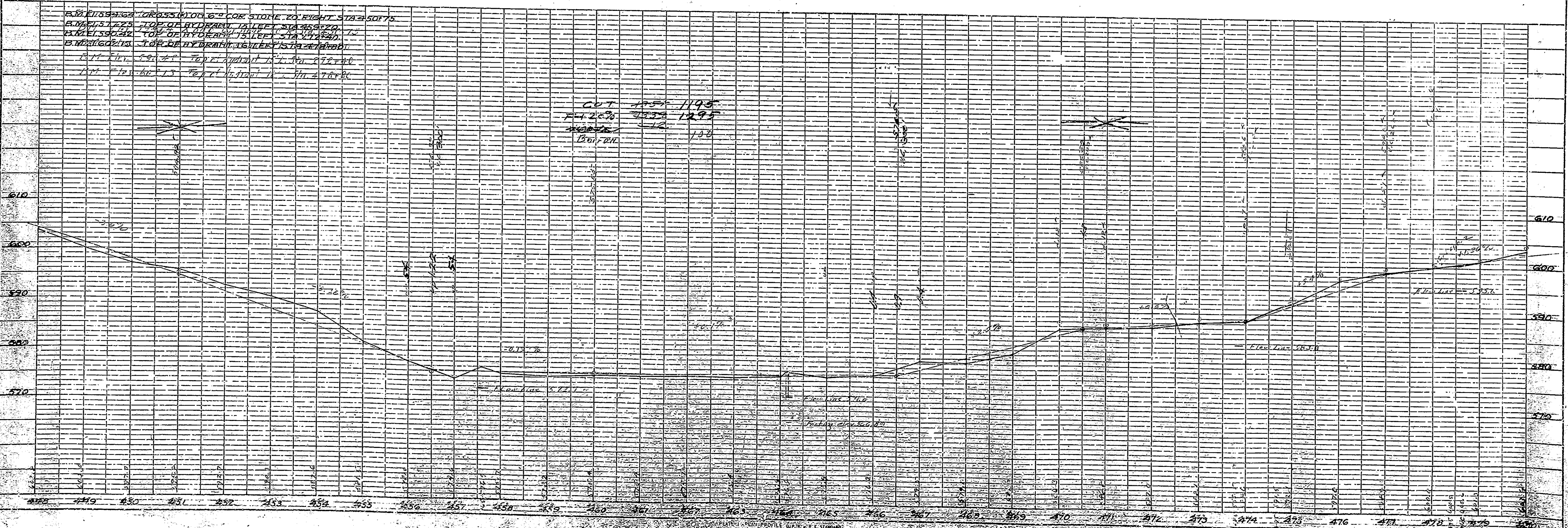
STR. N° 34  
 4 1/2" vit. pipe in place. To be replaced with standard 10" vit. pipe. See plans, sheet 17.

STR. N° 35  
 8" vit. pipe in place. To be replaced with standard 10" vit. pipe. See plans, sheet 17.

STR. N° 36  
 10" vit. pipe in place. To be replaced with standard 12" vit. pipe. See plans, sheet 17.

CROSSING OVER 16" COR. STONE TO RIGHT SIDE 50 FT.  
 ELEV. 512.25 TOP OF HYDRANT VALVE TO RIGHT SIDE  
 ELEV. 500.32 TOP OF HYDRANT VALVE TO LEFT SIDE  
 ELEV. 500.15 TOP OF HYDRANT VALVE TO RIGHT SIDE  
 ELEV. 512.25 TOP OF HYDRANT VALVE TO LEFT SIDE

CUT 1195  
 1195  
 1195



PLAN  
 SURVEYED BY  
 PLOTTED BY  
 CHECKED BY  
 DATE

PROFILE  
 SURVEYED BY  
 PLOTTED BY  
 CHECKED BY  
 DATE



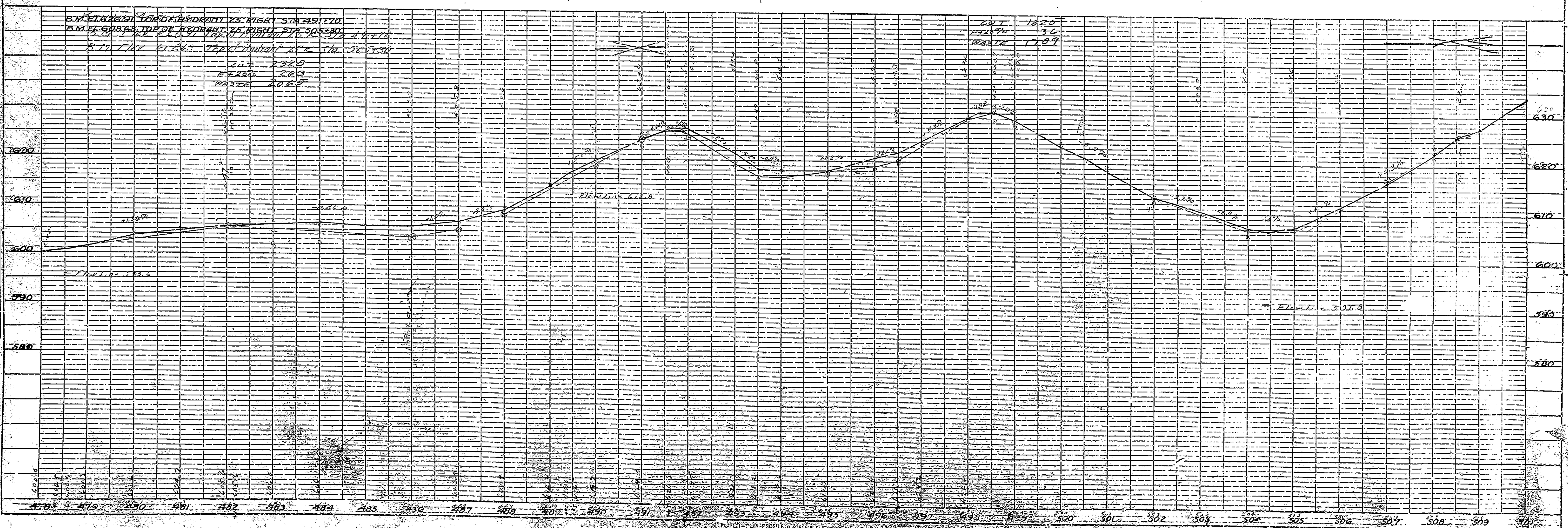
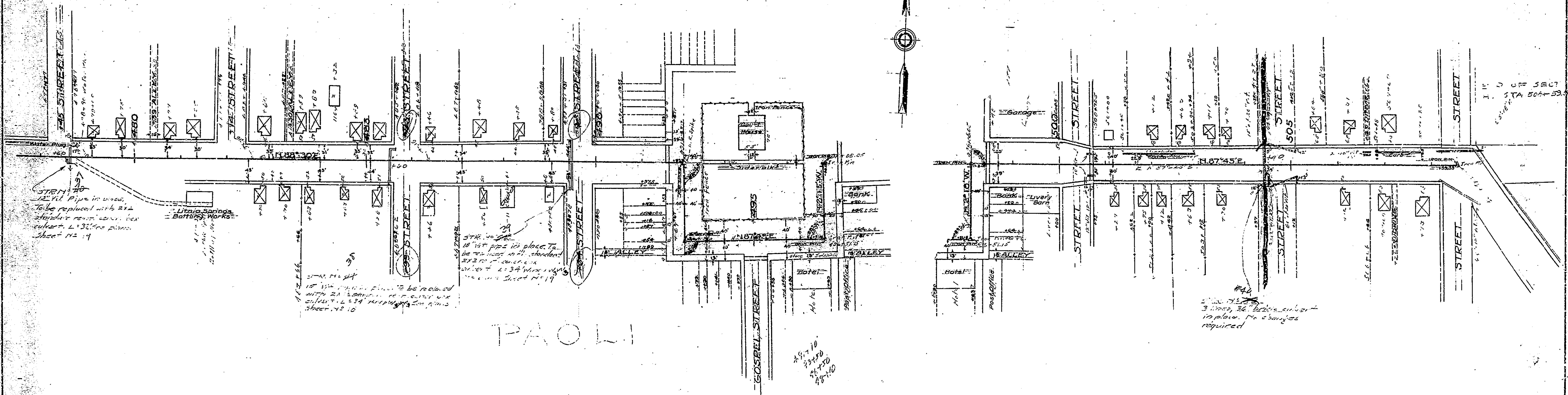
FEDERAL ROAD DISTRICT NO.	STATE	FEDERAL PROJECT NO.	FISCAL YEAR	SHEET NO.	TOTAL SHEETS
7	IND	16	1920		

PAOLI

PAOLI

PLAN	DATE
DESIGNED BY	
PLOTTED BY	
GRADES CHECKED	
CONTRACT NO.	

PROFILE	DATE
DESIGNED BY	
PLOTTED BY	
GRADES CHECKED	
CONTRACT NO.	

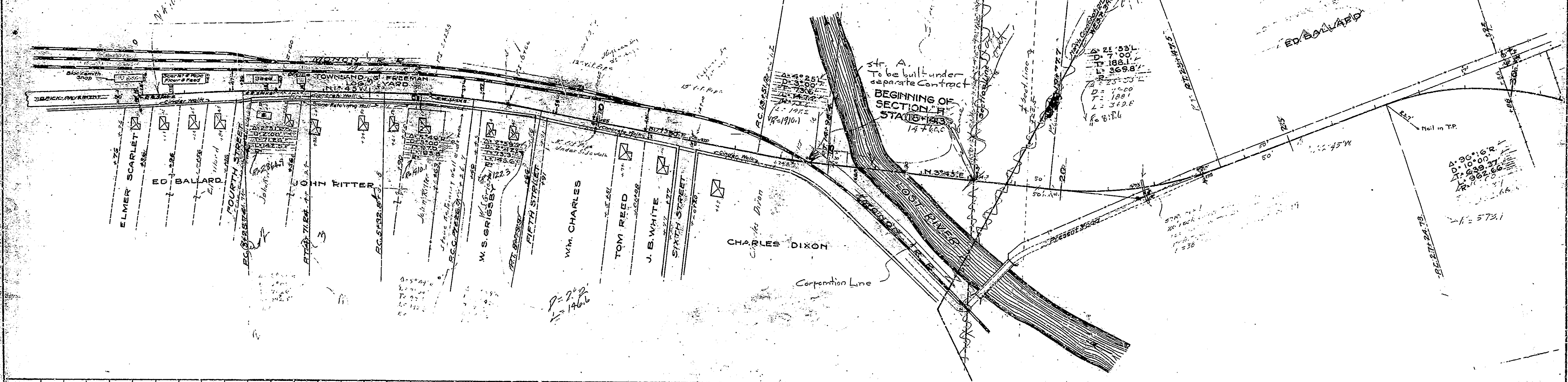




FEDERAL ROAD DISTRICT NO.	STATE	YEAR	SECTION	SHEET NO.	TOTAL SHEETS
7	IND.	1920		30	

West Baden Springs Co  
WEST BADEN SPRINGS COMPANY

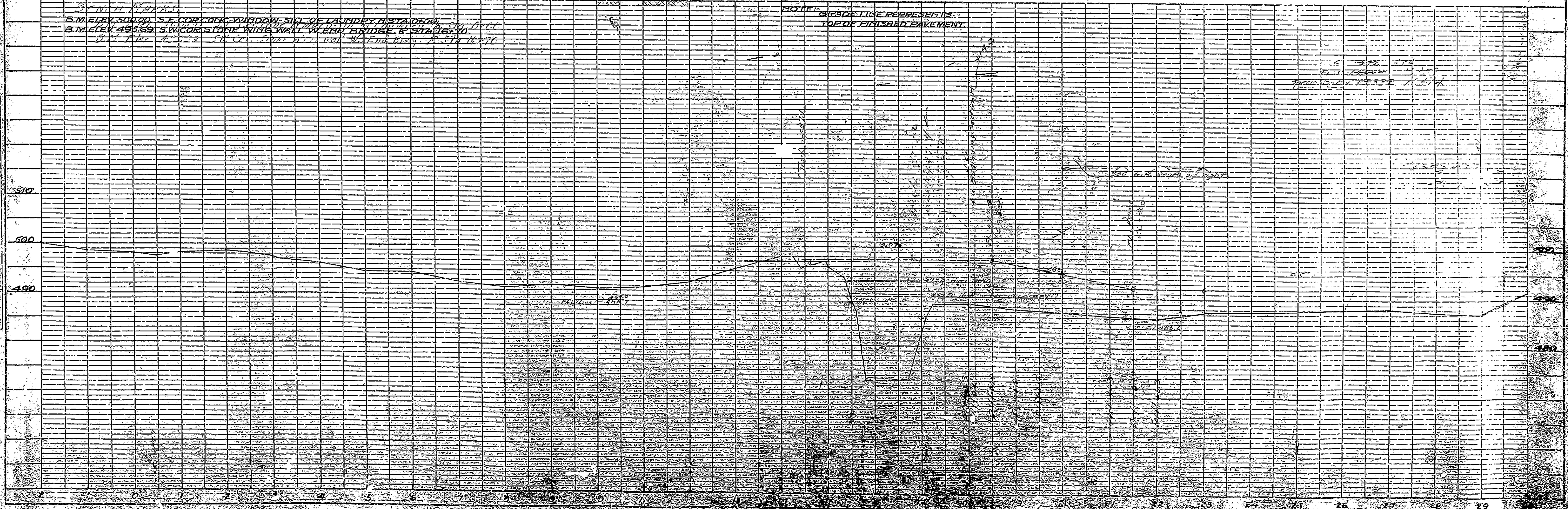
Cor. N. Grand Rail up Steps  
Base Water Plug  
Car Retaining Wall



DATE	BY	REVISION
1/1/20	J.C.	1. PREPARED
1/1/20	J.C.	2. CHECKED
1/1/20	J.C.	3. APPROVED

NOTE: 1. CORNER OF WINDOW SILL OF LAUNDRY DISTANCE 20' FROM CURB  
2. CORNER OF WINDOW SILL OF LAUNDRY DISTANCE 20' FROM CURB  
3. CORNER OF WINDOW SILL OF LAUNDRY DISTANCE 20' FROM CURB

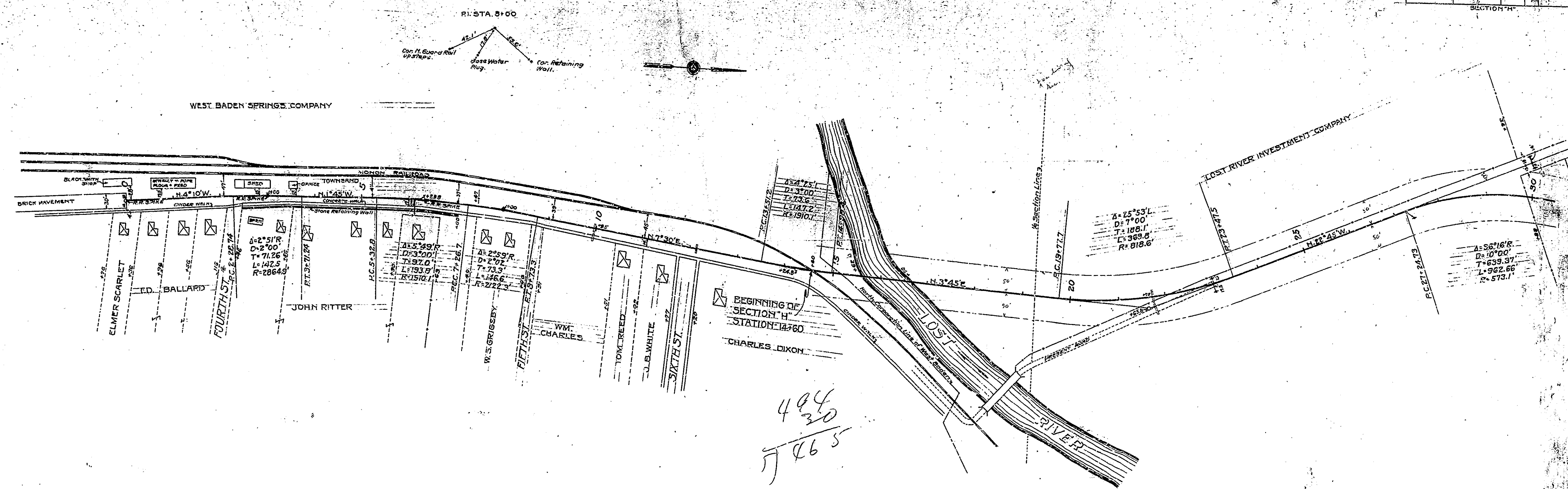
NOTE: 1. GROUND LINE REPRESENTS  
2. TOP OF FINISHED PAVEMENT



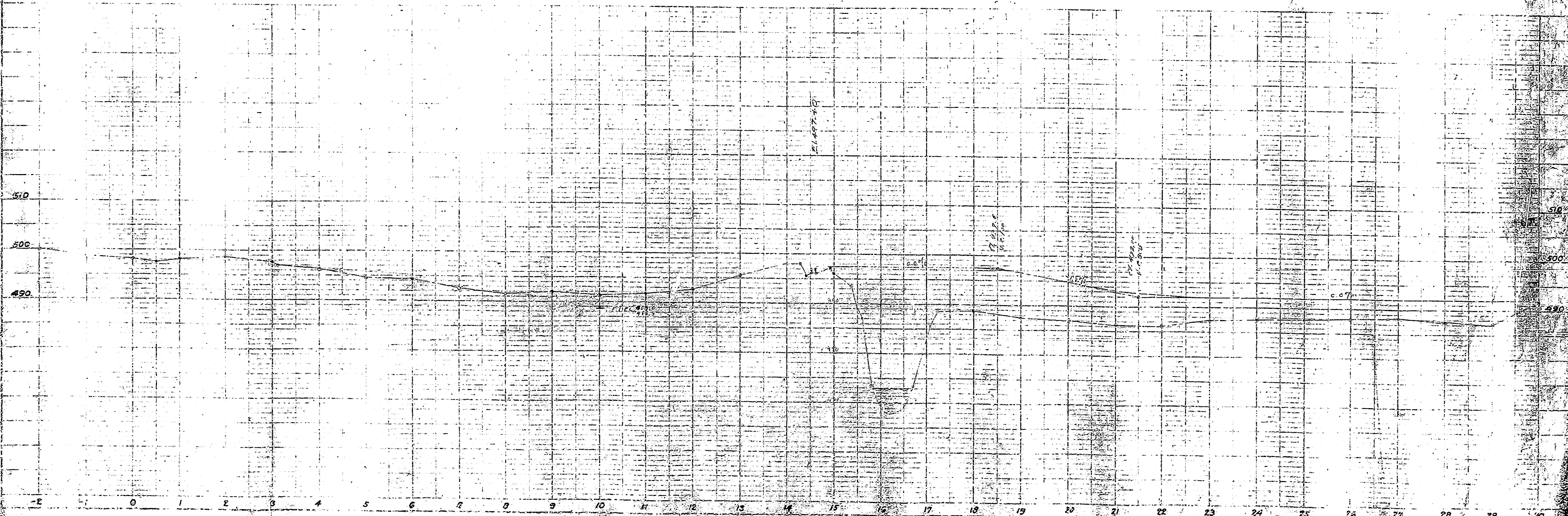
DATE	BY	REVISION
1/1/20	J.C.	1. PREPARED
1/1/20	J.C.	2. CHECKED
1/1/20	J.C.	3. APPROVED



FISCAL ROAD DISTRICT NO.	SPACE	FISCAL YEAR	SHEET NO.	TOTAL SHEETS
7	146	1920	14	14




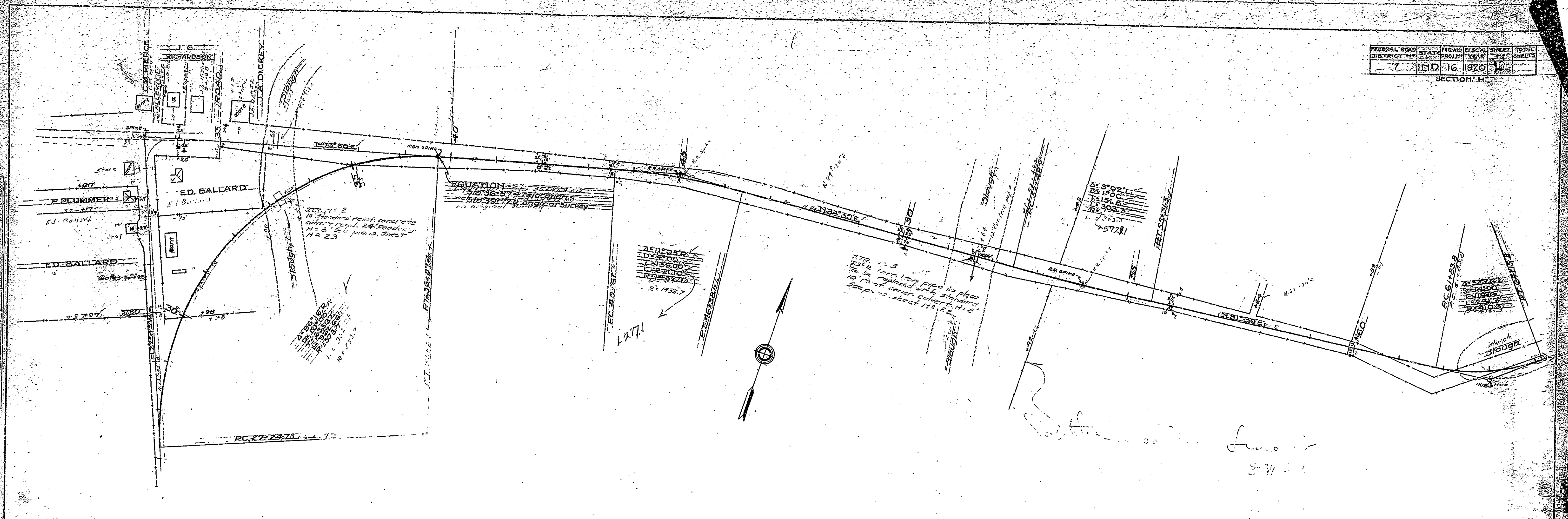
494  
30  
—  
465





FEDERAL ROAD DISTRICT NO.	STATE	FISCAL YEAR	SHEET NO.	TOTAL SHEETS
7	IND.	1920	12	12

SECTION 11



PLAN

DATE	BY
PROJECT	NO.
NOTE BOOK	NO.
STRUCTURE	NO.

PROFILE

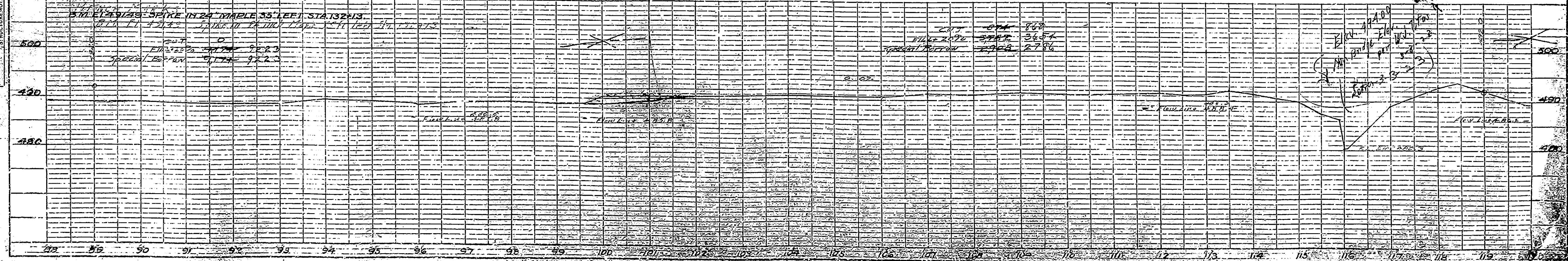
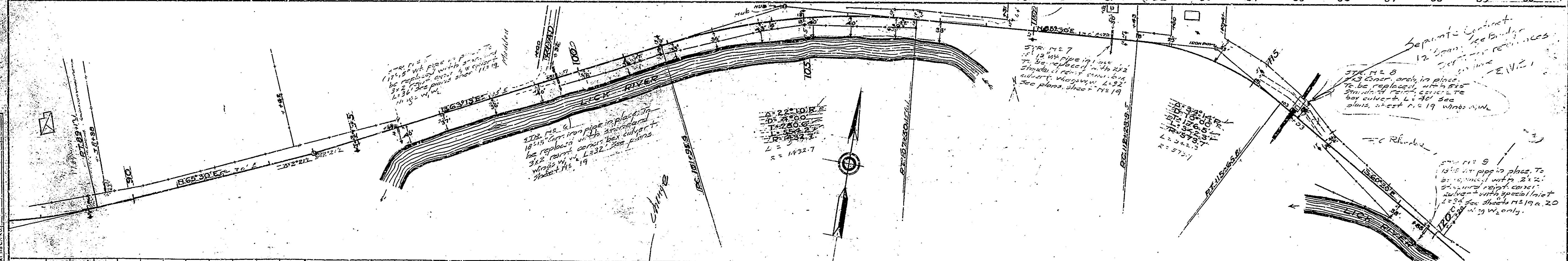

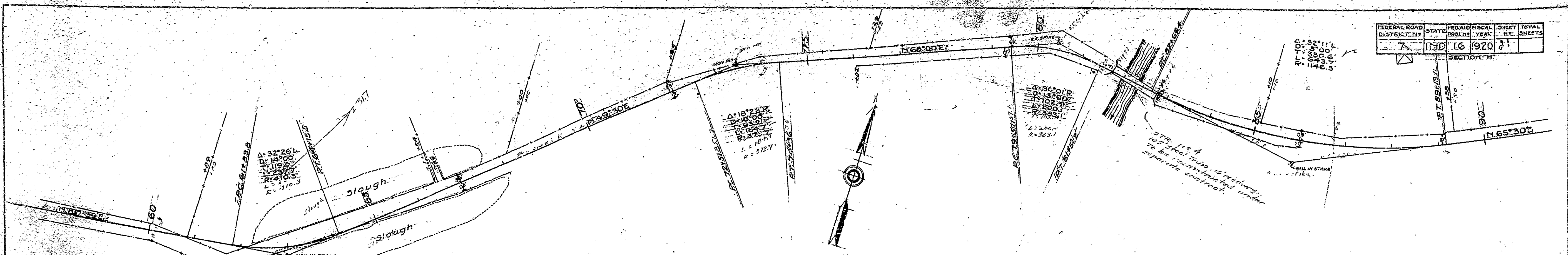
DATE	BY
PROJECT	NO.
NOTE BOOK	NO.
STRUCTURE	NO.



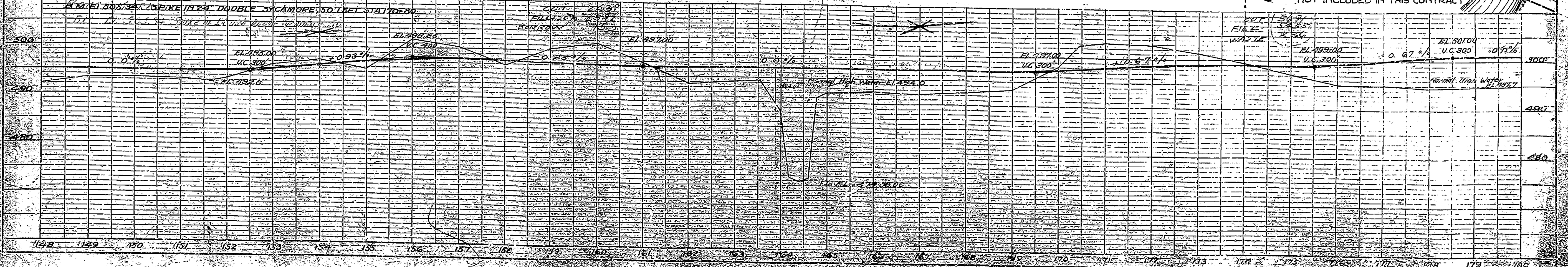
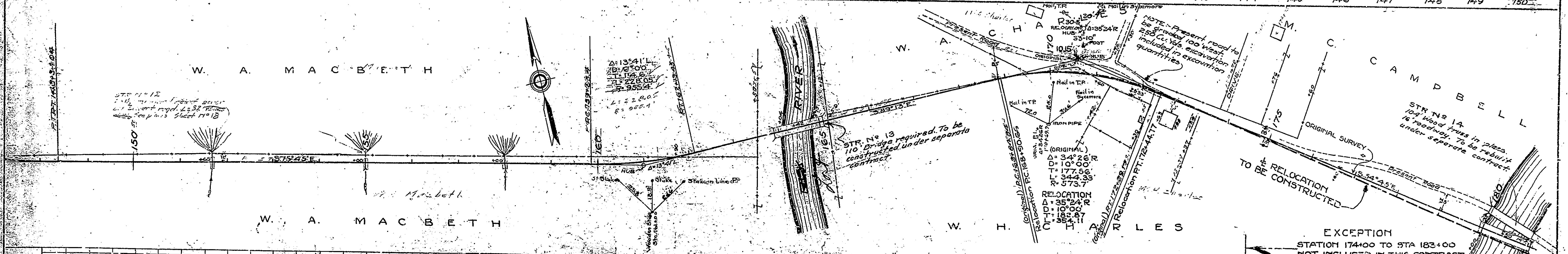

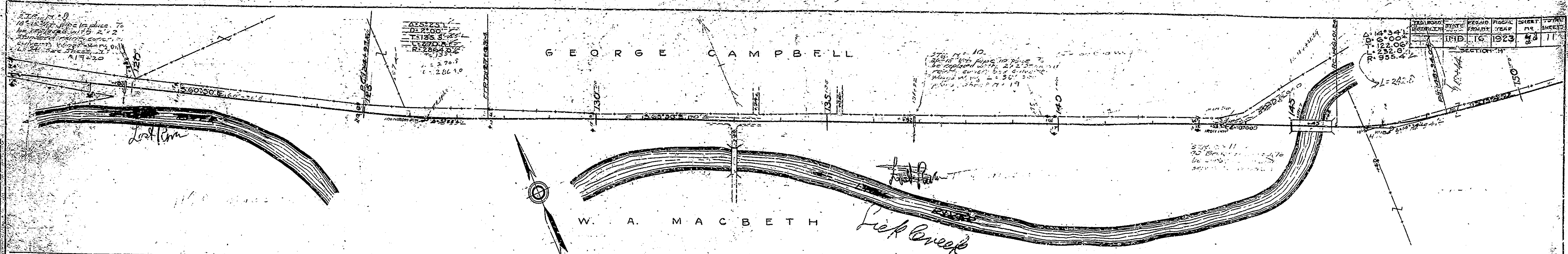
FEDERAL ROAD DISTRICT NO.	STATE	FEDERAL PROJECT NO.	SCALE	SHEET NO.	TOTAL SHEETS
7	IND	16	1920	27	

PLAN  
 SURVEYED BY  
 ALIGNED BY  
 CHECKED BY  
 DATE

PROFILE  
 SURVEYED BY  
 PLOTTED BY  
 CHECKED BY  
 DATE







PLAN  
 SURVEYED BY  
 PLotted  
 NOTE BOOK NO.  
 BY  
 DATE

PROFILE  
 SURVEYED BY  
 PLotted  
 NOTE BOOK NO.  
 BY  
 DATE

SECTION	FRONT	REAR	YEAR	SHEET	TOTAL
118	118	123	1923	48	111

EXCEPTION  
 STATION 174+00 TO STA 183+00  
 NOT INCLUDED IN THIS CONTRACT

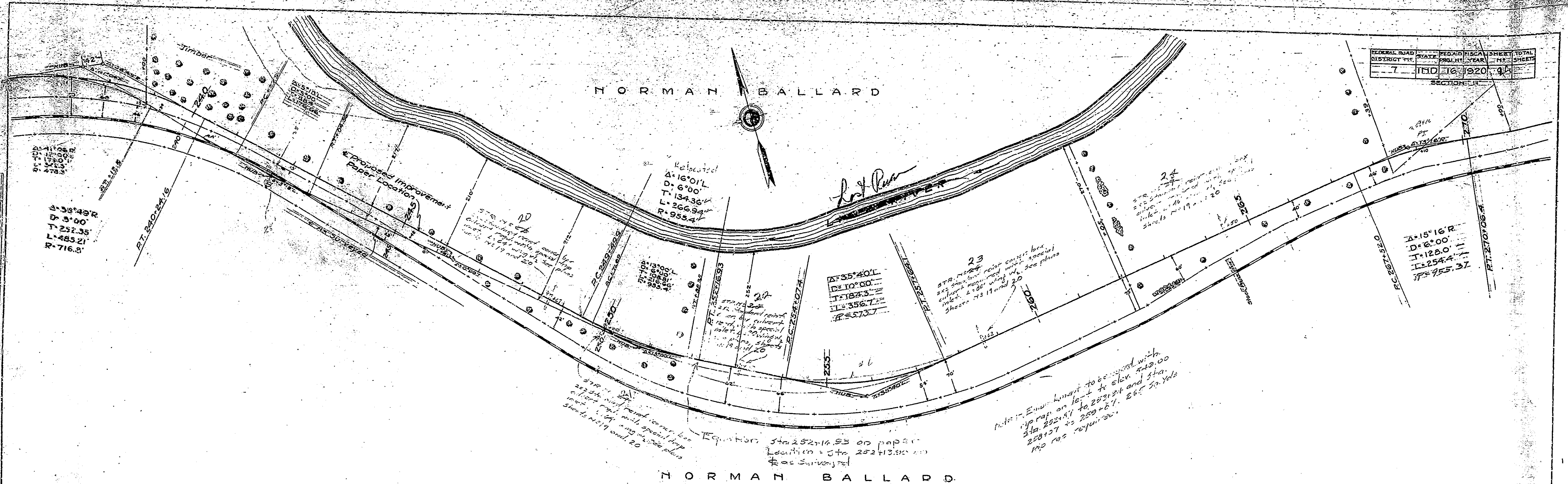




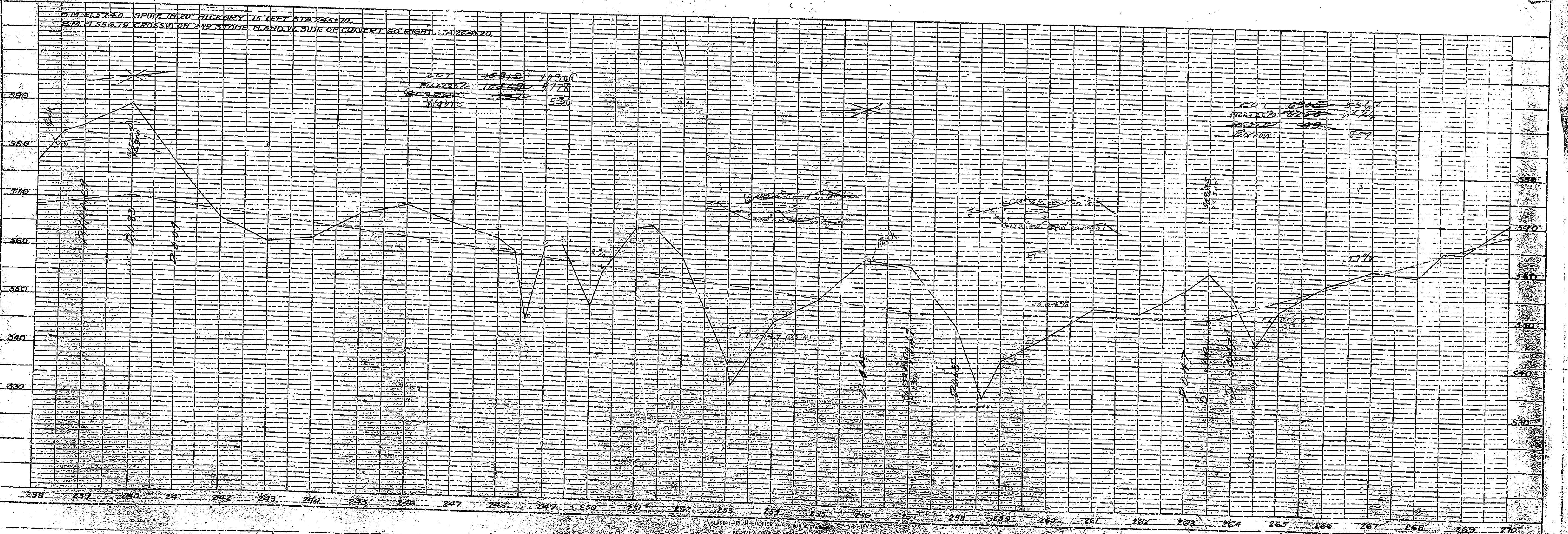


FEDERAL ROAD DISTRICT NO.	STATE	FEDERAL AID FISCAL YEAR	SHEET NO.	TOTAL SHEETS
7	IND	1920	44	44

T O R M A N B A L L A R D



T O R M A N B A L L A R D



PLAN	DATE	BY
NO. 1		

PROFILE	DATE	BY
NO. 1		



